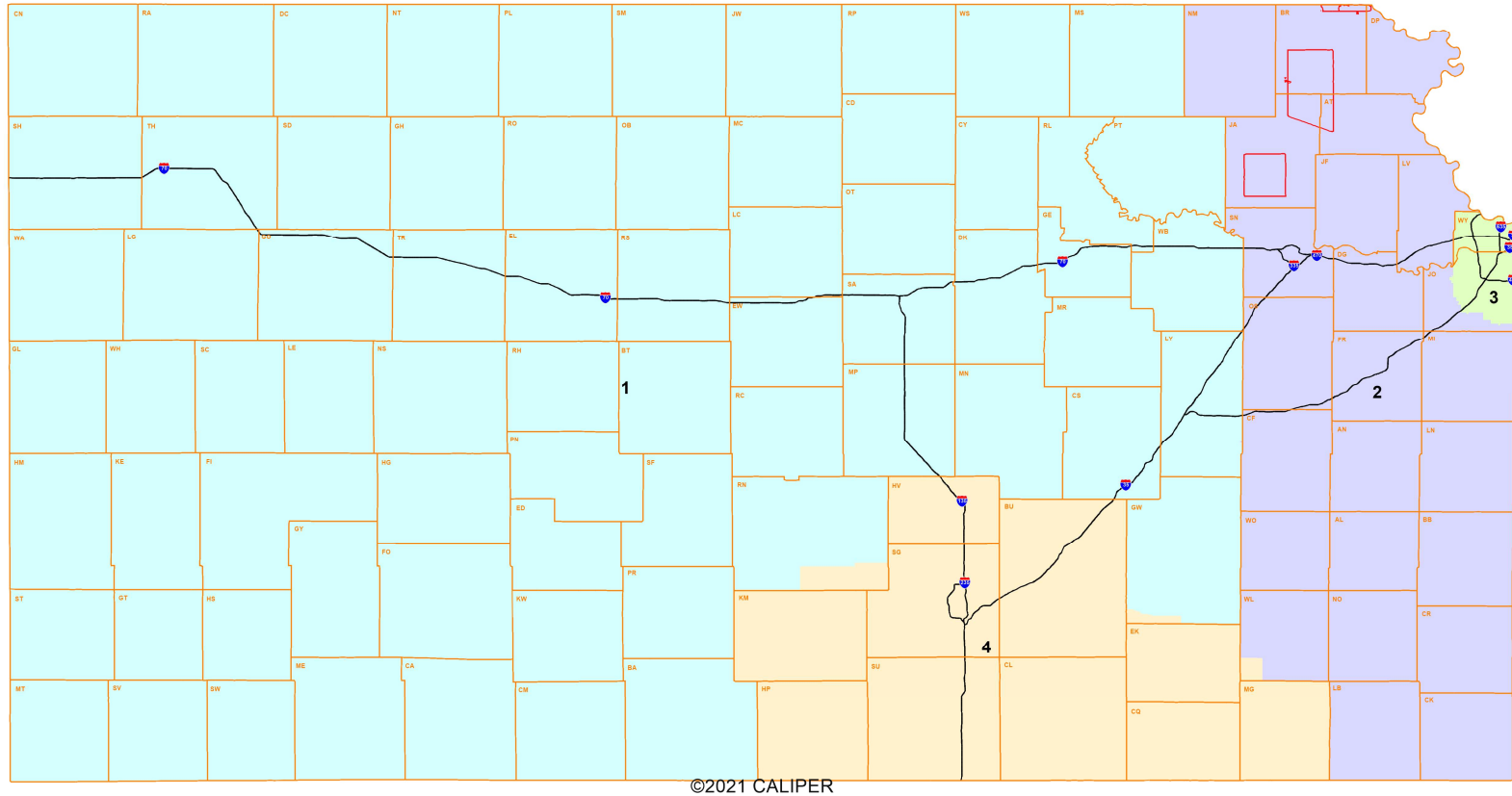
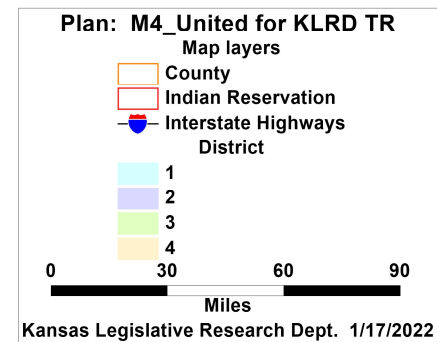


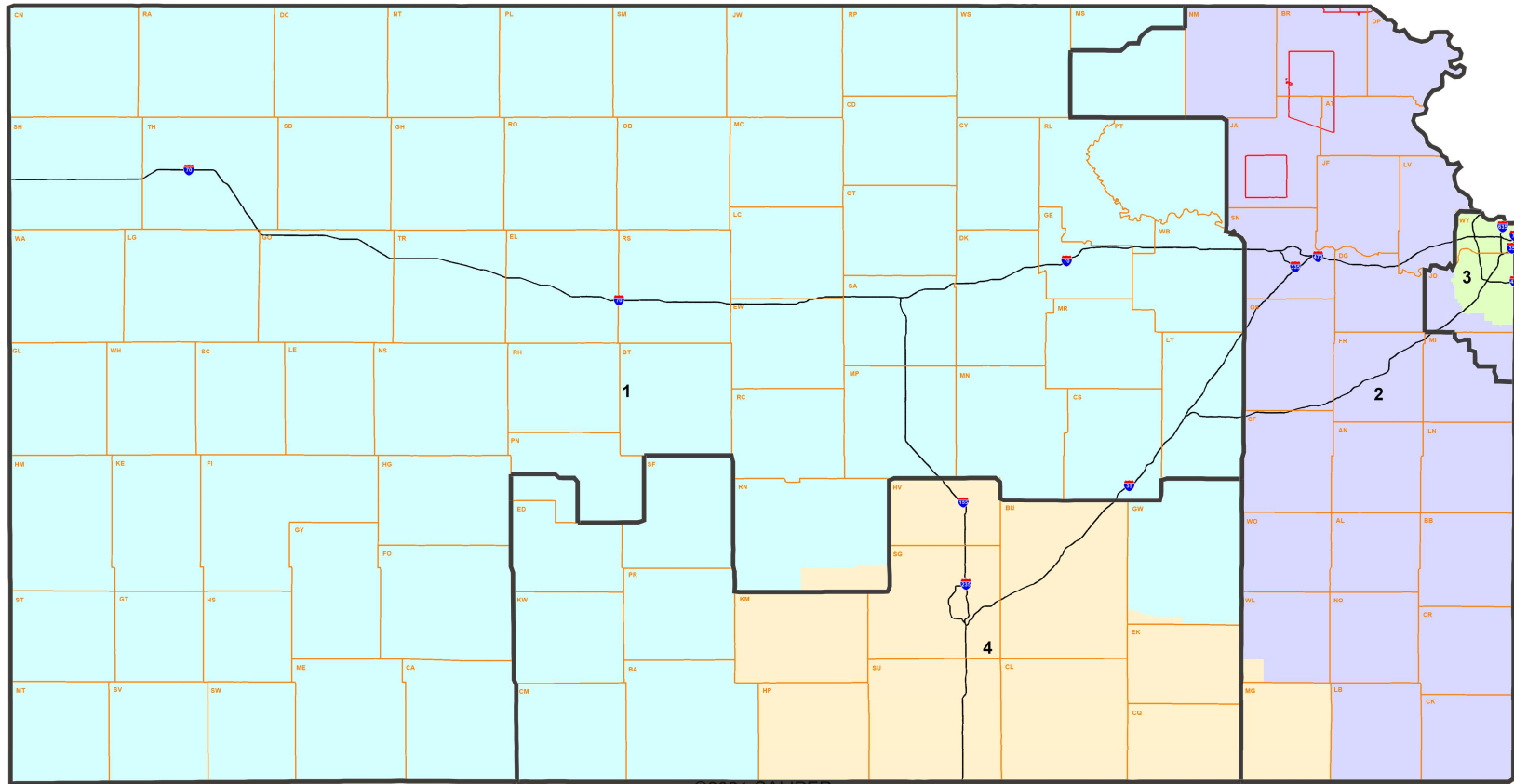
# M4\_United for KLRD TR



District	Population	Deviation	% Deviation
1	734,461	-9	-0%
2	734,488	18	0%
3	734,462	-8	-0%
4	734,469	-1	-0%

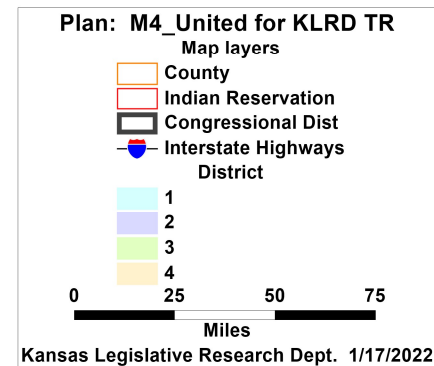


# M4\_United for KLRD TR

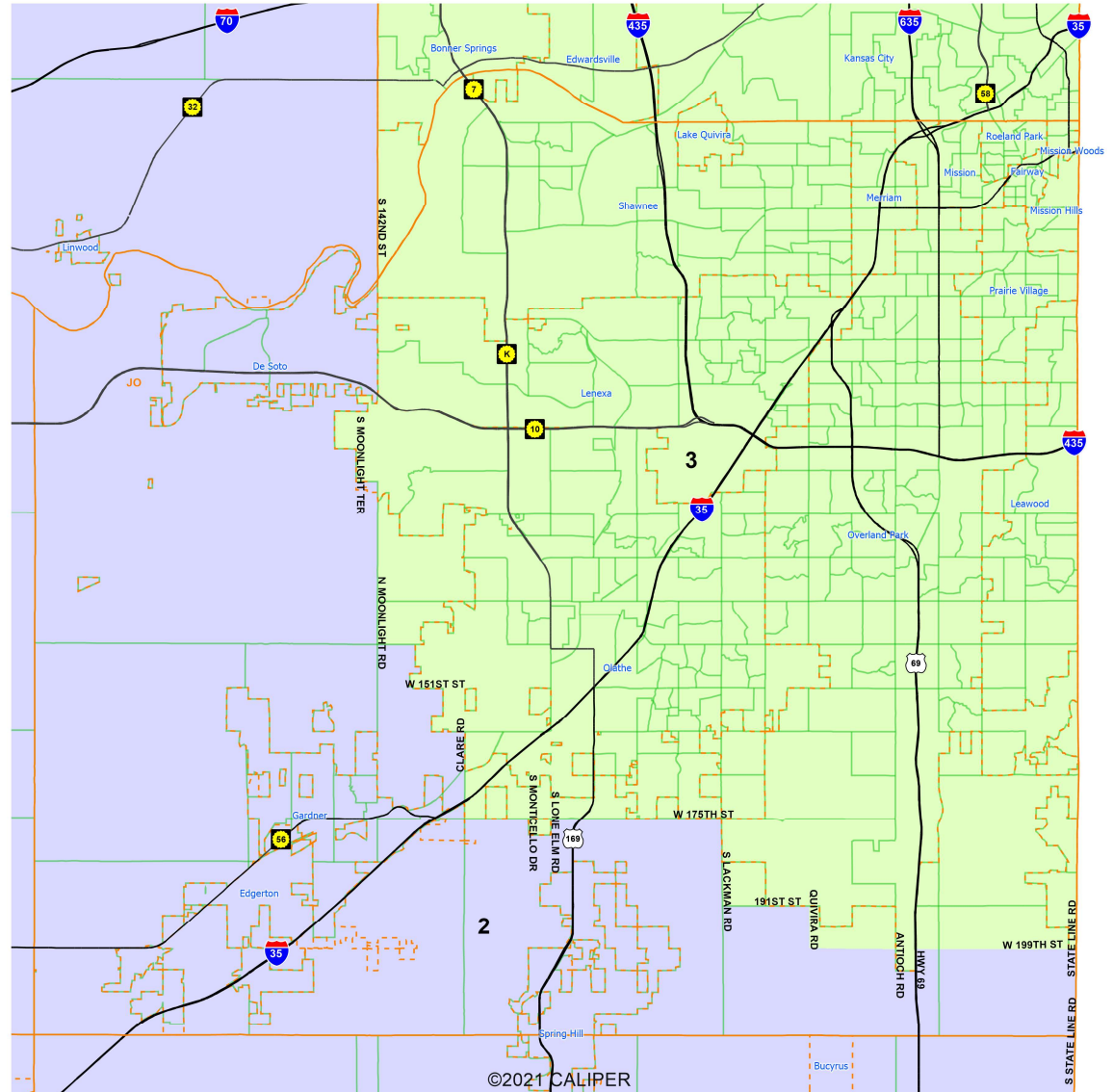
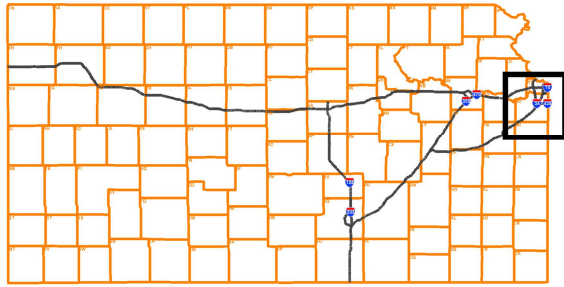


©2021 CALIPER

**Black Lines Show Boundaries of Existing 2012 Congressional Districts.**



# M4\_United for KLRD TR Detail of Johnson County



**Plan: M4\_United for KLRD TR**

**Map layers**

- Voting District
- County
- Census Place
- Interstate Highways
- U.S. Highways
- State Highways

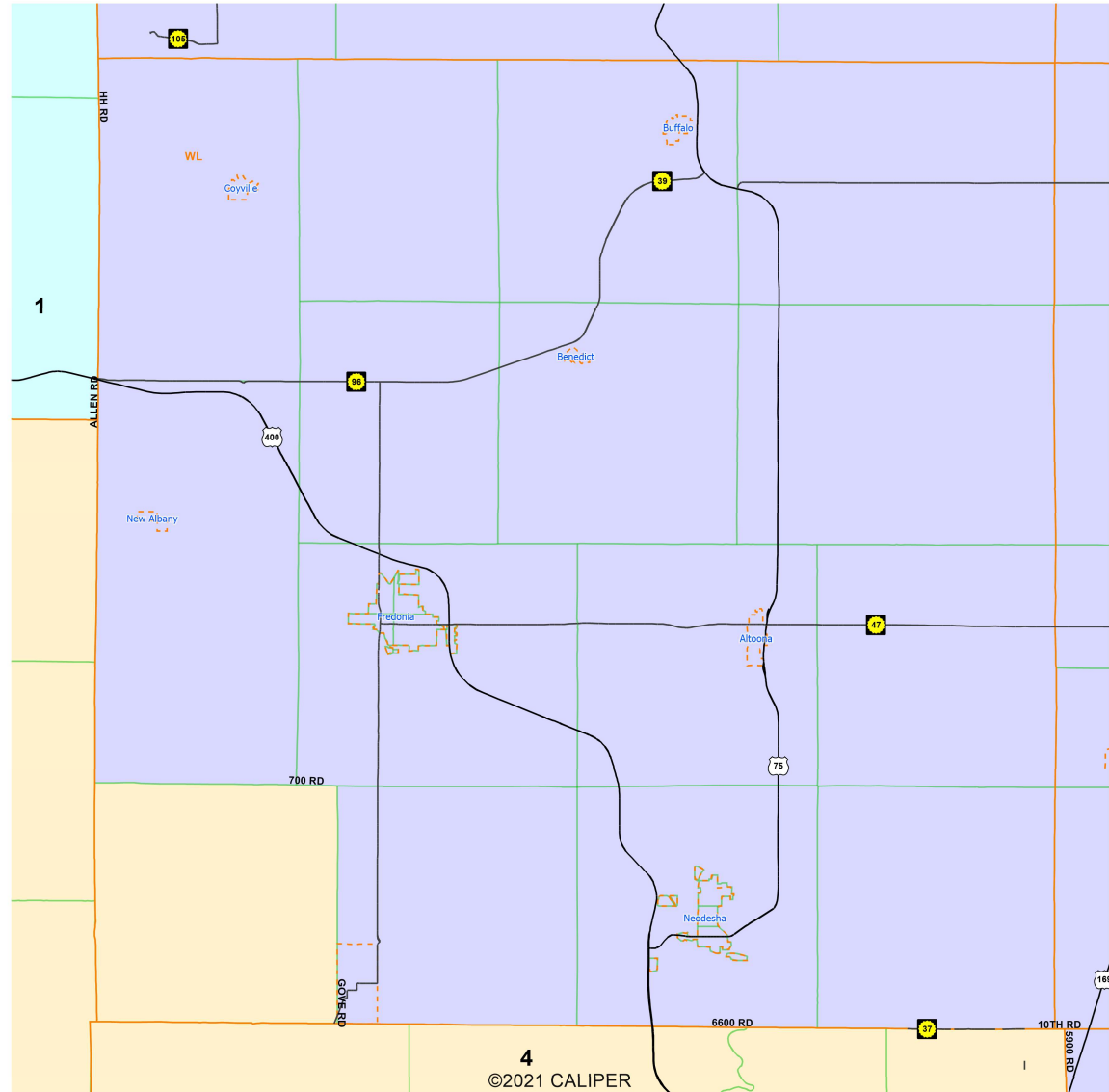
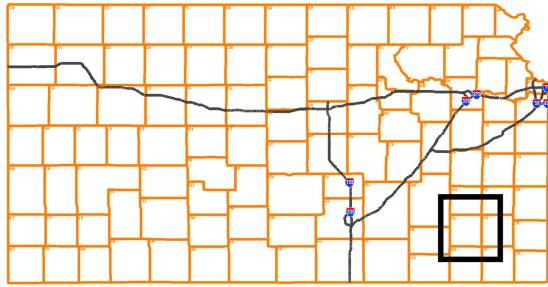
**District**

- 1
- 2
- 3
- 4

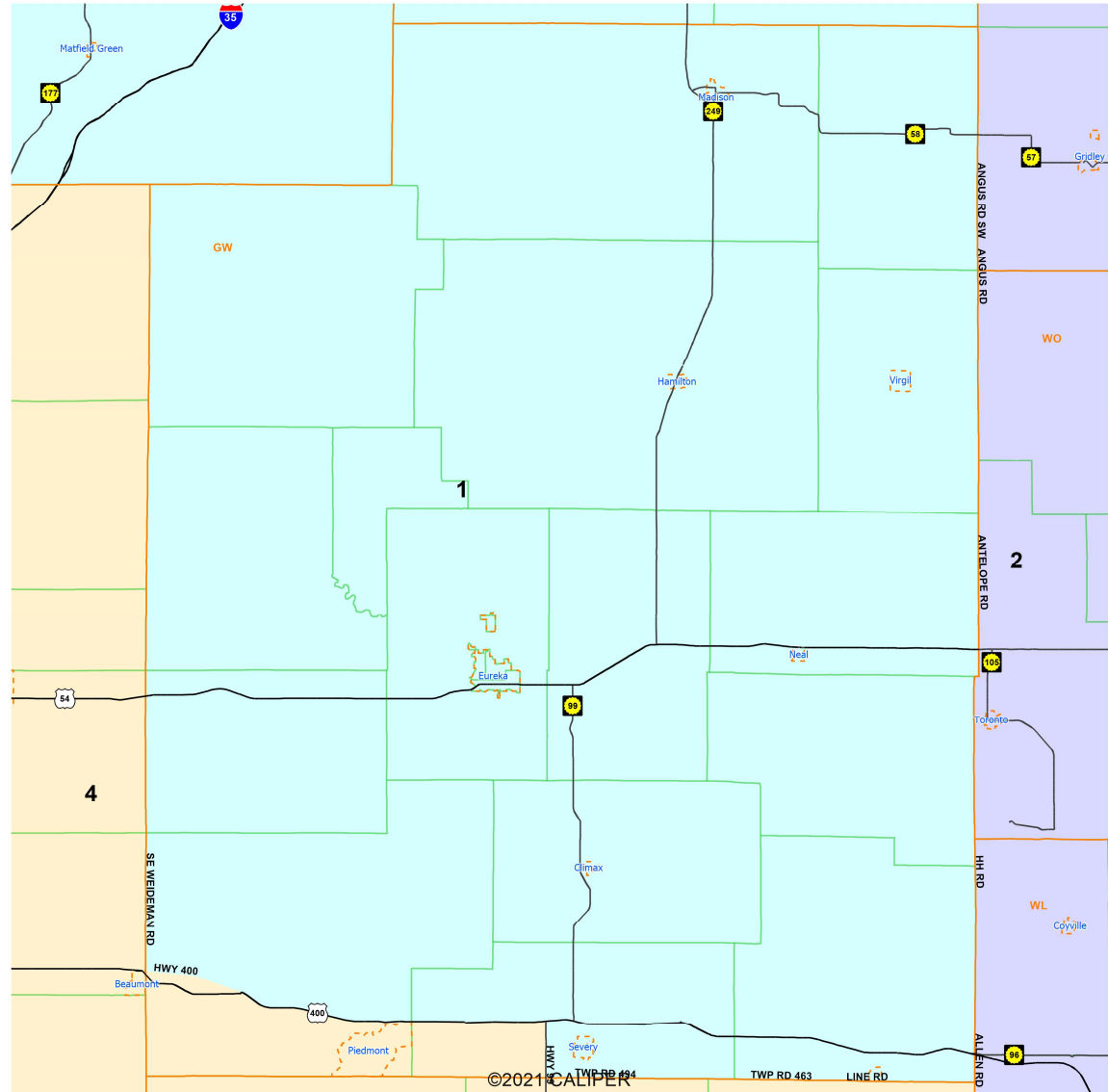
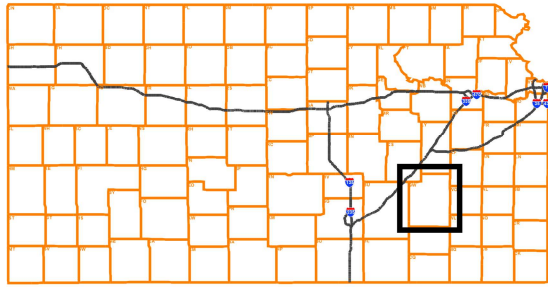
0 2.5 5 7.5  
Miles

Kansas Legislative Research Dept. 1/17/2022

# M4\_United for KLRD TR Detail of Wilson County



# M4\_United for KLRD TR Detail of Greenwood County



**Plan: M4\_United for KLRD TR**

Map layers

- Voting District
- County
- Census Place
- I Interstate Highways
- U.S. Highways
- State Highways

District

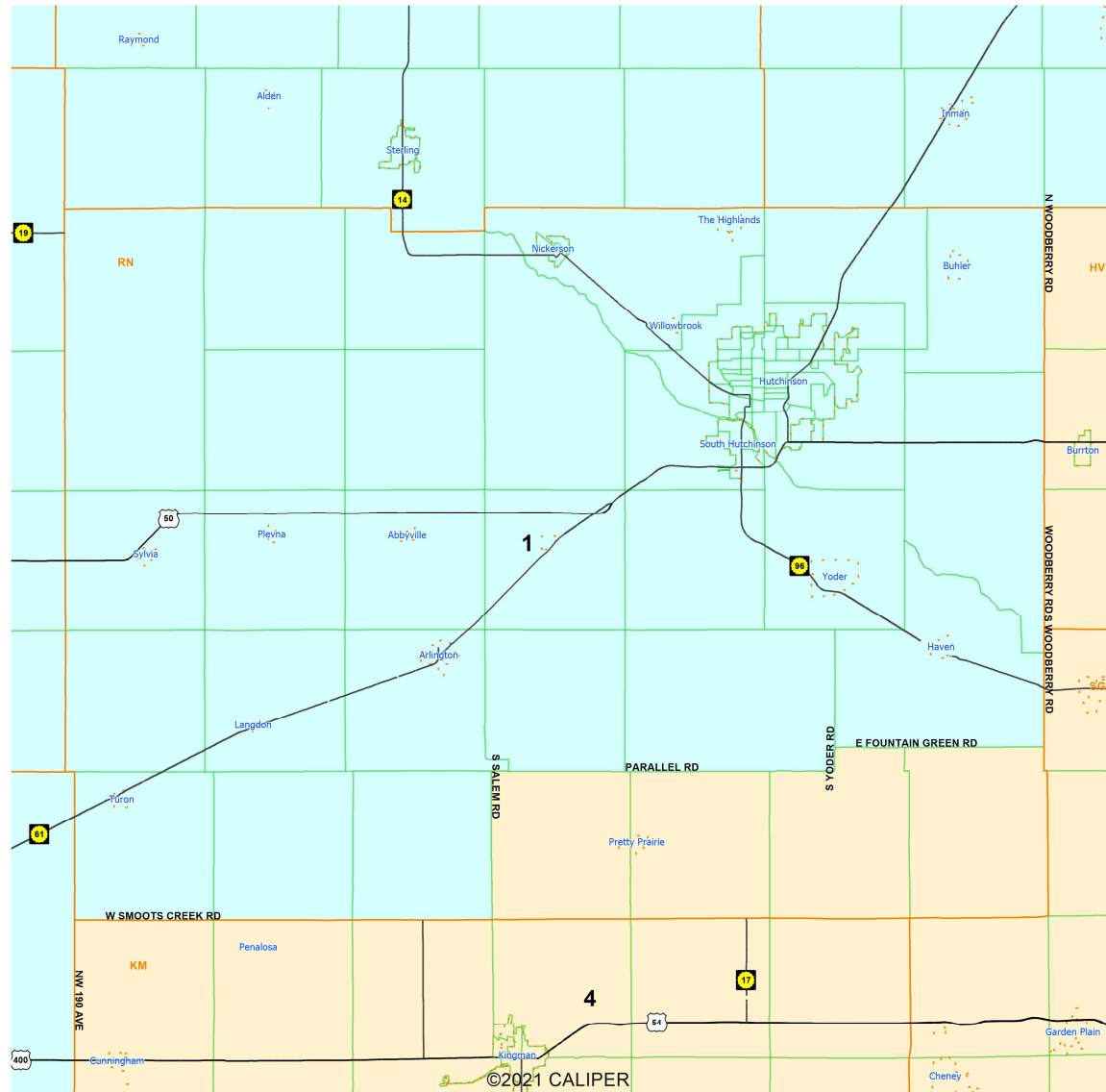
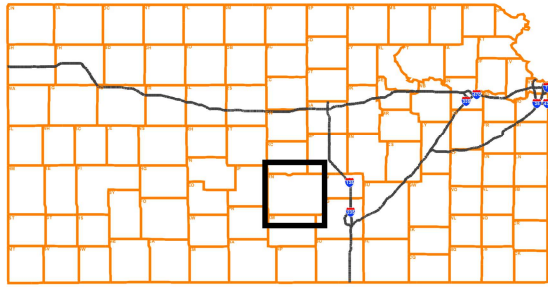
- 1
- 2
- 3
- 4

0 3.3 6.7 10  
Miles

Kansas Legislative Research Dept. 1/17/2022

# M4\_United for KLRD TR

## Detail of Reno County



**Plan: M4\_United for KLRD TR**

**Map layers**

- Voting District
- County
- Census Place
- Interstate Highways
- U.S. Highways
- State Highways

**District**

- 1
- 2
- 3
- 4

0    3.3    6.7    10  
Miles

Kansas Legislative Research Dept. 1/17/2022

User: Jadin Soupene

Plan Name: M4\_United for KLRD TR

Plan Type: Congressional

## Population Summary

Monday, January 17, 2022

3:46 PM

District	Population	Deviation	% Devn.
1	734,461	-9	0.00%
2	734,488	18	0.00%
3	734,462	-8	0.00%
4	734,469	-1	0.00%

Total Population: 2,937,880

Ideal District Population: 734,470

### Summary Statistics:

Population Range: 734,461 to 734,488

Ratio Range: 0.00

Absolute Range: -9 to 18

Absolute Overall Range: 27

Relative Range: 0.00% to 0.00%

Relative Overall Range: 0.00%

Absolute Mean Deviation: 9.00

Relative Mean Deviation: 0.00%

Standard Deviation: 10.84

**Plan Comparison  
Racial Composition and Hispanic Population**

		Hispanic and Non-Hispanic																								
District	Total Population	White		AP White		Black		AP Black		American Indian		AP American Indian		Asian Hawaiian Other Pacific Islander**		AP Asian Hawaiian Other Pacific Islander**		Other		AP Other		2 or more races	Hispanic*			
2012 Congressional	1	700,773	547,738	78.2 %	612,400	87.4 %	22,408	3.2 %	32,368	4.6 %	5,445	0.8 %	20,627	2.9 %	11,848	1.7 %	18,409	2.6 %	45,949	6.6 %	87,988	12.6 %	67,385	9.6 %	120,974	17.3 %
M4_United for KLRD TR	1	734,461	577,919	78.7 %	644,508	87.8 %	22,638	3.1 %	32,906	4.5 %	5,644	0.8 %	21,698	3.0 %	12,000	1.6 %	18,747	2.6 %	46,874	6.4 %	89,824	12.2 %	69,386	9.4 %	123,430	16.8 %
2012 Congressional	2	713,007	579,561	81.3 %	637,427	89.4 %	32,879	4.6 %	48,026	6.7 %	12,012	1.7 %	36,556	5.1 %	10,857	1.5 %	16,940	2.4 %	17,249	2.4 %	38,449	5.4 %	60,449	8.5 %	52,062	7.3 %
M4_United for KLRD TR	2	734,488	599,209	81.6 %	658,583	89.7 %	32,768	4.5 %	48,073	6.5 %	11,285	1.5 %	35,448	4.8 %	11,287	1.5 %	17,709	2.4 %	17,987	2.4 %	40,558	5.5 %	61,952	8.4 %	54,342	7.4 %
2012 Congressional	3	792,286	559,069	70.6 %	634,751	80.1 %	63,470	8.0 %	77,117	9.7 %	4,521	0.6 %	21,215	2.7 %	41,588	5.2 %	51,221	6.5 %	44,476	5.6 %	91,063	11.5 %	79,162	10.0 %	110,697	14.0 %
M4_United for KLRD TR	3	734,462	510,458	69.5 %	581,187	79.1 %	62,003	8.4 %	74,806	10.2 %	4,214	0.6 %	19,129	2.6 %	40,924	5.6 %	50,032	6.8 %	42,766	5.8 %	87,113	11.9 %	74,097	10.1 %	105,939	14.4 %
2012 Congressional	4	731,814	536,094	73.3 %	605,688	82.8 %	50,052	6.8 %	65,764	9.0 %	9,017	1.2 %	32,907	4.5 %	25,392	3.5 %	33,515	4.6 %	37,748	5.2 %	72,143	9.9 %	73,511	10.0 %	98,870	13.5 %
M4_United for KLRD TR	4	734,469	534,876	72.8 %	605,988	82.5 %	51,400	7.0 %	67,490	9.2 %	9,852	1.3 %	35,030	4.8 %	25,474	3.5 %	33,597	4.6 %	37,795	5.1 %	72,148	9.8 %	75,072	10.2 %	98,892	13.5 %
2012 Congressional		2,937,880	2,222,462		2,490,266		168,809		223,275		30,995		111,305		89,685		120,085		145,422		289,643		280,507		382,603	
M4_United for KLRD TR		2,937,880	2,222,462		2,490,266		168,809		223,275		30,995		111,305		89,685		120,085		145,422		289,643		280,507		382,603	

\*The Hispanic column includes persons of Hispanic Origin of all races.

\*\* The Census Bureau tabulated and reported 2 race categories that are combined in this report: "Asian" and "Native Hawaiian & Other Pacific Islander".



**Plan Comparison  
Racial Composition and Hispanic Population (Voting Age Population)**

		Hispanic and Non-Hispanic 18+ Population																								
District	Total 18+ Population	White		AP White		Black		AP Black		American Indian		AP American Indian		Asian Hawaiian Other Pacific Islander**		AP Asian Hawaiian Other Pacific Islander**		Other		AP Other		2 or more races	Hispanic 18+*			
2012 Congressional	1	533,304	429,782	80.6 %	469,328	88.0 %	17,312	3.2 %	21,428	4.0 %	4,096	0.8 %	14,411	2.7 %	9,444	1.8 %	12,901	2.4 %	31,416	5.9 %	58,338	10.9 %	41,254	7.7 %	77,086	14.5 %
M4_United for KLRD TR	1	559,316	453,473	81.1 %	494,209	88.4 %	17,505	3.1 %	21,749	3.9 %	4,243	0.8 %	15,149	2.7 %	9,550	1.7 %	13,104	2.3 %	32,067	5.7 %	59,557	10.6 %	42,478	7.6 %	78,592	14.1 %
2012 Congressional	2	550,432	458,523	83.3 %	493,198	89.6 %	25,351	4.6 %	31,497	5.7 %	9,057	1.6 %	25,632	4.7 %	8,916	1.6 %	12,216	2.2 %	12,247	2.2 %	26,200	4.8 %	36,338	6.6 %	32,969	6.0 %
M4_United for KLRD TR	2	564,277	471,529	83.6 %	506,899	89.8 %	25,194	4.5 %	31,359	5.6 %	8,551	1.5 %	24,862	4.4 %	9,216	1.6 %	12,631	2.2 %	12,774	2.3 %	27,492	4.9 %	37,013	6.6 %	34,290	6.1 %
2012 Congressional	3	595,079	436,853	73.4 %	482,445	81.1 %	46,547	7.8 %	52,575	8.8 %	3,312	0.6 %	15,106	2.5 %	30,635	5.1 %	35,103	5.9 %	29,921	5.0 %	59,661	10.0 %	47,811	8.0 %	70,288	11.8 %
M4_United for KLRD TR	3	553,493	401,086	72.5 %	443,868	80.2 %	45,495	8.2 %	51,245	9.3 %	3,070	0.6 %	13,675	2.5 %	30,145	5.4 %	34,396	6.2 %	28,758	5.2 %	57,150	10.3 %	44,939	8.1 %	67,485	12.2 %
2012 Congressional	4	550,501	418,667	76.1 %	460,182	83.6 %	36,050	6.5 %	42,673	7.8 %	6,607	1.2 %	22,748	4.1 %	19,739	3.6 %	23,682	4.3 %	25,458	4.6 %	47,481	8.6 %	43,980	8.0 %	61,243	11.1 %
M4_United for KLRD TR	4	552,230	417,737	75.6 %	460,177	83.3 %	37,066	6.7 %	43,820	7.9 %	7,208	1.3 %	24,211	4.4 %	19,823	3.6 %	23,771	4.3 %	25,443	4.6 %	47,481	8.6 %	44,953	8.1 %	61,219	11.1 %
2012 Congressional		2,229,316	1,743,825		1,905,153		125,260		148,173		23,072		77,897		68,734		83,902		99,042		191,680		169,383		241,586	
M4_United for KLRD TR		2,229,316	1,743,825		1,905,153		125,260		148,173		23,072		77,897		68,734		83,902		99,042		191,680		169,383		241,586	

\*The Hispanic column includes persons of Hispanic Origin of all races.

\*\* The Census Bureau tabulated and reported 2 race categories that are combined in this report: "Asian" and "Native Hawaiian & Other Pacific Islander".

<b>Plan Comparison Racial Composition and Hispanic Population 2</b>
---

	District	Total Pop.	Non-Hispanic Black							Non-Hispanic American Indian					Non-Hispanic Asian, Hawaiian, Other Pacific Islander**					Non-Hispanic Other					2 or more Races		Hispanic Origin			
			Single	AP	Single %	AP%	DOJ	%	Single	AP	Single %	AP%	DOJ	%	Single	AP	Single %	AP%	DOJ	%	Single	AP	Single %	AP%	DOJ	%	NH	NH%	His p	%
2012 Congressional M4_United for KLRD TR	1	700,773	21,147 to 29,344	3.0 to 4.2	27,315	3.9	2,779 to 15,034	.4 to 2.1	13,521	1.9	11,418 to 16,928	1.6 to 2.4	14,782	2.1	2,333 to 7,343	.3 to 1.0	6,876	1.0	27,726	4.0	120,974	17.3								
M4_United for KLRD TR	1	734,461	21,374 to 29,815	2.9 to 4.1	27,711	3.8	2,934 to 15,948	.4 to 2.2	14,379	2.0	11,567 to 17,205	1.6 to 2.3	14,991	2.0	2,419 to 7,696	.3 to 1.0	7,183	1.0	28,985	3.9	123,430	16.8								
2012 Congressional M4_United for KLRD TR	2	713,007	31,643 to 44,732	4.4 to 6.3	41,613	5.8	10,343 to 32,142	1.5 to 4.5	29,455	4.1	10,663 to 16,138	1.5 to 2.3	14,623	2.1	2,183 to 8,249	.3 to 1.2	7,715	1.1	42,408	5.9	52,062	7.3								
M4_United for KLRD TR	2	734,488	31,526 to 44,731	4.3 to 6.1	41,692	5.7	9,607 to 30,961	1.3 to 4.2	28,390	3.9	11,076 to 16,883	1.5 to 2.3	15,319	2.1	2,330 to 8,700	.3 to 1.2	8,152	1.1	42,783	5.8	54,342	7.4								
2012 Congressional M4_United for KLRD TR	3	792,286	62,137 to 73,649	7.8 to 9.3	70,557	8.9	2,351 to 16,261	.3 to 2.1	14,003	1.8	41,265 to 50,164	5.2 to 6.3	48,238	6.1	3,002 to 10,278	.4 to 1.3	9,554	1.2	37,527	4.7	110,697	14.0								
M4_United for KLRD TR	3	734,462	60,710 to 71,480	8.3 to 9.7	68,503	9.3	2,130 to 14,489	.3 to 2.0	12,301	1.7	40,628 to 49,044	5.5 to 6.7	47,225	6.4	2,772 to 9,439	.4 to 1.3	8,749	1.2	34,308	4.7	105,939	14.4								
2012 Congressional M4_United for KLRD TR	4	731,814	48,425 to 61,836	6.6 to 8.4	57,846	7.9	6,448 to 26,739	.9 to 3.7	23,518	3.2	24,994 to 32,172	3.4 to 4.4	30,038	4.1	2,546 to 8,181	.3 to 1.1	7,469	1.0	41,364	5.7	98,870	13.5								
M4_United for KLRD TR	4	734,469	49,742 to 63,535	6.8 to 8.7	59,425	8.1	7,250 to 28,778	1.0 to 3.9	25,427	3.5	25,069 to 32,270	3.4 to 4.4	30,146	4.1	2,543 to 8,216	.3 to 1.1	7,530	1.0	42,949	5.8	98,892	13.5								

\*The Hispanic column includes persons of Hispanic Origin of all races.  
 \*\* The Census Bureau tabulated and reported 2 race categories that are combined in this report: "Asian" and "Native Hawaiian & Other Pacific Islander".  
 Percentages are a percent of total Population.  
 Source: U.S. Bureau of the Census Census 2020

**DOJ Definitions:**  
 Black = Non-Hispanic Black or African American + Non-Hispanic Black or African American and White  
 Asian and Hawaiian = Non-Hispanic Asian + Non-Hispanic Asian and White + Non-Hispanic Native Hawaiian + Non-Hispanic Native Hawaiian and White  
 Hispanic = Hispanic of Any Race  
 Indian = Non-Hispanic American Indian and Alaska Native + Non-Hispanic American Indian and Alaska Native and White  
 Other = Non-Hispanic Some Other Race + Non-Hispanic Some Other Race and White  
 + Non-Hispanic Other Multi-Race (where more than one minority race is listed)

**Plan Comparison  
 Racial Composition and Hispanic Population 2 (Voting Age Population)**

District	Total 18+ Pop.	Non-Hispanic Black 18+								Non-Hispanic American Indian 18+					Non-Hispanic Asian, Hawaiian, Other Pacific Islander 18+**					Non-Hispanic Other 18+					2 or more Races 18+		Hispanic Origin 18+											
		Single	AP	Single		DOJ	%	Single	AP	Single		DOJ	%	Single	AP	Single		DOJ	%	Single	AP	Single		DOJ	%	NH	NH%	His p	%									
				%	AP%					%	AP%					%	AP%					%	AP%							%	AP%							
2012 Congressional M4_United for KLRD TR	1	533,304	16,615	to	20,051	3.1	to	3.8	18,968	3.6	2,274	to	10,947	.4	to	2.1	10,134	1.9	9,203	to	12,201	1.7	to	2.3	10,944	2.1	1,711	to	5,368	.3	to	1.0	5,067	1.0	16,943	3.2	77,086	14.5
	1	559,316	16,806	to	20,340	3.0	to	3.6	19,217	3.4	2,398	to	11,613	.4	to	2.1	10,760	1.9	9,307	to	12,374	1.7	to	2.2	11,080	2.0	1,775	to	5,617	.3	to	1.0	5,286	.9	17,751	3.2	78,592	14.1
2012 Congressional M4_United for KLRD TR	2	550,432	24,692	to	30,058	4.5	to	5.5	28,275	5.1	7,939	to	23,080	1.4	to	4.2	21,510	3.9	8,784	to	11,793	1.6	to	2.1	10,926	2.0	1,525	to	5,985	.3	to	1.1	5,646	1.0	25,638	4.7	32,969	6.0
	2	564,277	24,532	to	29,921	4.3	to	5.3	28,189	5.0	7,427	to	22,289	1.3	to	4.0	20,772	3.7	9,087	to	12,219	1.6	to	2.2	11,313	2.0	1,632	to	6,271	.3	to	1.1	5,926	1.1	25,713	4.6	34,290	6.1
2012 Congressional M4_United for KLRD TR	3	595,079	45,914	to	51,036	7.7	to	8.6	49,173	8.3	1,837	to	12,006	.3	to	2.0	10,554	1.8	30,447	to	34,631	5.1	to	5.8	33,657	5.7	2,032	to	6,932	.3	to	1.2	6,507	1.1	21,978	3.7	70,288	11.8
	3	553,493	44,886	to	49,762	8.1	to	9.0	47,957	8.7	1,649	to	10,732	.3	to	1.9	9,326	1.7	29,962	to	33,948	5.4	to	6.1	33,028	6.0	1,865	to	6,358	.3	to	1.1	5,953	1.1	20,132	3.6	67,485	12.2
2012 Congressional M4_United for KLRD TR	4	550,501	35,287	to	41,099	6.4	to	7.5	38,820	7.1	4,945	to	19,213	.9	to	3.5	17,298	3.1	19,519	to	23,101	3.5	to	4.2	21,927	4.0	1,710	to	5,791	.3	to	1.1	5,350	1.0	24,755	4.5	61,243	11.1
	4	552,230	36,284	to	42,221	6.6	to	7.6	39,873	7.2	5,521	to	20,612	1.0	to	3.7	18,638	3.4	19,597	to	23,185	3.5	to	4.2	22,033	4.0	1,706	to	5,830	.3	to	1.1	5,405	1.0	25,718	4.7	61,219	11.1

\*The Hispanic column includes persons of Hispanic Origin of all races.  
 \*\* The Census Bureau tabulated and reported 2 race categories that are combined in this report: "Asian" and "Native Hawaiian & Other Pacific Islander".  
 Percentages are a percent of total Population.  
 Source: U.S. Bureau of the Census Census 2020

**DOJ Definitions:**  
 Black = Non-Hispanic Black or African American + Non-Hispanic Black or African American and White  
 Asian and Hawaiian = Non-Hispanic Asian + Non-Hispanic Asian and White + Non-Hispanic Native Hawaiian + Non-Hispanic Native Hawaiian and White  
 Hispanic = Hispanic of Any Race  
 Indian = Non-Hispanic American Indian and Alaska Native + Non-Hispanic American Indian and Alaska Native and White  
 Other = Non-Hispanic Some Other Race + Non-Hispanic Some Other Race and White  
 + Non-Hispanic Other Multi-Race (where more than one minority race is listed)

User: Jadin Soupene

Plan Name: M4\_United for KLRD TR

Plan Type: Congressional

## Measures of Compactness Report

Monday, January 17, 2022

3:48 PM

	<b>Reock</b>
Sum	N/A
Min	0.34
Max	0.53
Mean	0.44
Std. Dev.	0.08

<b>District</b>	<b>Reock</b>
1	0.53
2	0.34
3	0.48
4	0.41

## Measures of Compactness Summary

**Reock**                    The measure is always between 0 and 1, with 1 being the most compact.

**M4\_United for KLRD TR District 1 is composed of:**

698,612 (95.1 %), from district 1 in 2012 Congressional

5,098 (.7 %), from district 2 in 2012 Congressional

30,751 (4.2 %), from district 4 in 2012 Congressional

**M4\_United for KLRD TR New District 1 Total is 734,461**

---

**M4\_United for KLRD TR District 2 is composed of:**

317 (.0 %), from district 1 in 2012 Congressional

676,347 (92.1 %), from district 2 in 2012 Congressional

57,824 (7.9 %), from district 3 in 2012 Congressional

**M4\_United for KLRD TR New District 2 Total is 734,488**

---

**M4\_United for KLRD TR District 3 is composed of:**

734,462 (100.0 %), from district 3 in 2012 Congressional

**M4\_United for KLRD TR New District 3 Total is 734,462**

---

**M4\_United for KLRD TR District 4 is composed of:**

1,844 (.3 %), from district 1 in 2012 Congressional

31,562 (4.3 %), from district 2 in 2012 Congressional

701,063 (95.5 %), from district 4 in 2012 Congressional

**M4\_United for KLRD TR New District 4 Total is 734,469**

---

\*The Hispanic column includes persons of Hispanic Origin of all races.

\*\* The Census Bureau tabulated and reported 2 race categories that are combined in this report: "Asian" and "Native Hawaiian & Other Pacific Islander".

Percentages are a percent of total Population.

Source: Secretary of State

DGrider

Congressional

10:12:24 AM, 1/18/2022

**M4\_United for KLRD TR District 1 is composed of:**

531,696 (95.1 %), from district 1 in 2012 Congressional

3,874 (.7 %), from district 2 in 2012 Congressional

23,746 (4.2 %), from district 4 in 2012 Congressional

**M4\_United for KLRD TR New District 1 Total is 559,316**

---

**M4\_United for KLRD TR District 2 is composed of:**

250 (.0 %), from district 1 in 2012 Congressional

522,441 (92.6 %), from district 2 in 2012 Congressional

41,586 (7.4 %), from district 3 in 2012 Congressional

**M4\_United for KLRD TR New District 2 Total is 564,277**

---

**M4\_United for KLRD TR District 3 is composed of:**

553,493 (100.0 %), from district 3 in 2012 Congressional

**M4\_United for KLRD TR New District 3 Total is 553,493**

---

**M4\_United for KLRD TR District 4 is composed of:**

1,358 (.2 %), from district 1 in 2012 Congressional

24,117 (4.4 %), from district 2 in 2012 Congressional

526,755 (95.4 %), from district 4 in 2012 Congressional

**M4\_United for KLRD TR New District 4 Total is 552,230**

---

\*The Hispanic column includes persons of Hispanic Origin of all races.

\*\* The Census Bureau tabulated and reported 2 race categories that are combined in this report: "Asian" and "Native Hawaiian & Other Pacific Islander".

Percentages are a percent of total Population.

Source: Secretary of State

DGrider

Congressional

10:15:51 AM, 1/18/2022

	Hispanic *	Non-Hispanic Black DOJ
<b>M4_United for KLRD TR District 1 is composed of:</b>		
698,612 (95.1 %), from district 1 in 2012 Congressional	120,919 16.5 %	27,300 3.7 %
5,098 (.7 %), from district 2 in 2012 Congressional	69 .0 %	15 .0 %
30,751 (4.2 %), from district 4 in 2012 Congressional	2,442 .3 %	396 .1 %
<b>M4_United for KLRD TR New District 1 Total is 734,461</b>	<b>123,430 16.8 %</b>	<b>27,711 3.8 %</b>
<b>M4_United for KLRD TR District 2 is composed of:</b>		
317 (.0 %), from district 1 in 2012 Congressional	6 .0 %	0 .0 %
676,347 (92.1 %), from district 2 in 2012 Congressional	49,578 6.8 %	39,638 5.4 %
57,824 (7.9 %), from district 3 in 2012 Congressional	4,758 .6 %	2,054 .3 %
<b>M4_United for KLRD TR New District 2 Total is 734,488</b>	<b>54,342 7.4 %</b>	<b>41,692 5.7 %</b>
<b>M4_United for KLRD TR District 3 is composed of:</b>		
734,462 (100.0 %), from district 3 in 2012 Congressional	105,939 14.4 %	68,503 9.3 %
<b>M4_United for KLRD TR New District 3 Total is 734,462</b>	<b>105,939 14.4 %</b>	<b>68,503 9.3 %</b>
<b>M4_United for KLRD TR District 4 is composed of:</b>		
1,844 (.3 %), from district 1 in 2012 Congressional	49 .0 %	15 .0 %
31,562 (4.3 %), from district 2 in 2012 Congressional	2,415 .3 %	1,960 .3 %
701,063 (95.5 %), from district 4 in 2012 Congressional	96,428 13.1 %	57,450 7.8 %
<b>M4_United for KLRD TR New District 4 Total is 734,469</b>	<b>98,892 13.5 %</b>	<b>59,425 8.1 %</b>

\*The Hispanic column includes persons of Hispanic Origin of all races.  
 Percentages are a percent of total Population.  
 Source: Secretary of State



	<u>18+ Hispanic *</u>	<u>18+ Non-Hispanic Black DOJ</u>
<b>M4_United for KLRD TR District 1 is composed of:</b>		
531,696 (95.1 %), from district 1 in 2012 Congressional	77,053 13.8 %	18,956 3.4 %
3,874 (.7 %), from district 2 in 2012 Congressional	44 .0 %	4 .0 %
23,746 (4.2 %), from district 4 in 2012 Congressional	1,495 .3 %	257 .0 %
<b>M4_United for KLRD TR New District 1 Total is 559,316</b>	<b>78,592 14.1 %</b>	<b>19,217 3.4 %</b>
<b>M4_United for KLRD TR District 2 is composed of:</b>		
250 (.0 %), from district 1 in 2012 Congressional	3 .0 %	0 .0 %
522,441 (92.6 %), from district 2 in 2012 Congressional	31,484 5.6 %	26,973 4.8 %
41,586 (7.4 %), from district 3 in 2012 Congressional	2,803 .5 %	1,216 .2 %
<b>M4_United for KLRD TR New District 2 Total is 564,277</b>	<b>34,290 6.1 %</b>	<b>28,189 5.0 %</b>
<b>M4_United for KLRD TR District 3 is composed of:</b>		
553,493 (100.0 %), from district 3 in 2012 Congressional	67,485 12.2 %	47,957 8.7 %
<b>M4_United for KLRD TR New District 3 Total is 553,493</b>	<b>67,485 12.2 %</b>	<b>47,957 8.7 %</b>
<b>M4_United for KLRD TR District 4 is composed of:</b>		
1,358 (.2 %), from district 1 in 2012 Congressional	30 .0 %	12 .0 %
24,117 (4.4 %), from district 2 in 2012 Congressional	1,441 .3 %	1,298 .2 %
526,755 (95.4 %), from district 4 in 2012 Congressional	59,748 10.8 %	38,563 7.0 %
<b>M4_United for KLRD TR New District 4 Total is 552,230</b>	<b>61,219 11.1 %</b>	<b>39,873 7.2 %</b>

\*The Hispanic column includes persons of Hispanic Origin of all races.  
 Percentages are a percent of total Population.  
 Source: Secretary of State

Place Assignment Report for M4_United for KLRD TR
---

	2020 Population	2020 Population	2020 Population	2020 Population
<b>Abbyville (2000100)</b>				
District: 1	83			
<b>Abilene (2000125)</b>				
District: 1	6,460			
<b>Ada (2000225)</b>				
District: 1	86			
<b>Admire (2000325)</b>				
District: 1	130			
<b>Agenda (2000475)</b>				
District: 1	47			
<b>Agra (2000550)</b>				
District: 1	208			
<b>Albert (2000825)</b>				
District: 1	132			
<b>Alden (2000950)</b>				
District: 1	122			
<b>Alexander (2001050)</b>				
District: 1	54			
<b>Allen (2001275)</b>				
District: 1	160			
<b>Alma (2001350)</b>				
District: 1	802			
<b>Almena (2001425)</b>				
District: 1	363			
<b>Altamont (2001550)</b>				
District: 2	1,061			
<b>Alta Vista (2001575)</b>				
District: 1	409			
<b>Alton (2001600)</b>				
District: 1	100			
<b>Altoona (2001625)</b>				
District: 2	354			
<b>Americus (2001675)</b>				
District: 1	776			
<b>Ames (2001725)</b>				
District: 1	33			
<b>Andale (2001775)</b>				
District: 4	941			
<b>Andover (2001800)</b>				
District: 4	14,892			
<b>Anthony (2001975)</b>				
District: 4	2,108			
<b>Arcadia (2002175)</b>				
District: 2	254			
<b>Argonia (2002250)</b>				
District: 4	456			

Place Assignment Report for M4_United for KLRD TR
---

	2020 Population	2020 Population	2020 Population	2020 Population
<b>Arkansas City (2002300)</b>				
District: 4	11,974			
<b>Arlington (2002325)</b>				
District: 1	435			
<b>Arma (2002375)</b>				
District: 2	1,407			
<b>Asherville (2002600)</b>				
District: 1	19			
<b>Ashland (2002675)</b>				
District: 1	783			
<b>Assaria (2002850)</b>				
District: 1	428			
<b>Atchison (2002900)</b>				
District: 2	10,885			
<b>Athol (2003025)</b>				
District: 1	41			
<b>Atlanta (2003050)</b>				
District: 4	168			
<b>Attica (2003100)</b>				
District: 4	516			
<b>Atwood (2003150)</b>				
District: 1	1,290			
<b>Auburn (2003250)</b>				
District: 2	1,273			
<b>Augusta (2003300)</b>				
District: 4	9,256			
<b>Aurora (2003425)</b>				
District: 1	56			
<b>Axtell (2003600)</b>				
District: 1	399			
<b>Baileyville (2003675)</b>				
District: 2	182			
<b>Bala (2003800)</b>				
District: 1	29			
<b>Baldwin City (2003900)</b>				
District: 2	4,826			
<b>Barnard (2004225)</b>				
District: 1	64			
<b>Barnes (2004250)</b>				
District: 1	165			
<b>Bartlett (2004350)</b>				
District: 2	69			
<b>Basehor (2004400)</b>				
District: 2	6,896			
<b>Bassett (2004450)</b>				
District: 2	20			

Place Assignment Report for M4_United for KLRD TR
---

	2020 Population	2020 Population	2020 Population	2020 Population
<b>Bavaria (2004575)</b>				
District: 1	60			
<b>Baxter Springs (2004625)</b>				
District: 2	3,888			
<b>Bazine (2004775)</b>				
District: 1	282			
<b>Beattie (2004900)</b>				
District: 1	197			
<b>Beaumont (2004925)</b>				
District: 4	36			
<b>Beaver (2004950)</b>				
District: 1	52			
<b>Bel Aire (2005337)</b>				
District: 4	8,262			
<b>Belle Plaine (2005500)</b>				
District: 4	1,467			
<b>Belleville (2005600)</b>				
District: 1	2,007			
<b>Beloit (2005775)</b>				
District: 1	3,404			
<b>Belpre (2005825)</b>				
District: 1	97			
<b>Belvue (2005925)</b>				
District: 1	177			
<b>Bendena (2005975)</b>				
District: 2	117			
<b>Benedict (2006000)</b>				
District: 2	69			
<b>Bennington (2006075)</b>				
District: 1	622			
<b>Bentley (2006125)</b>				
District: 4	560			
<b>Benton (2006175)</b>				
District: 4	943			
<b>Bern (2006275)</b>				
District: 2	161			
<b>Beverly (2006500)</b>				
District: 1	135			
<b>Big Bow (2006575)</b>				
District: 1	32			
<b>Bird City (2006825)</b>				
District: 1	437			
<b>Bison (2006950)</b>				
District: 1	179			
<b>Blue Mound (2007600)</b>				
District: 2	219			

Place Assignment Report for M4_United for KLRD TR
---

2020 Population	2020 Population	2020 Population	2020 Population
<b>Blue Rapids (2007650)</b>			
District: 1	928		
<b>Bluff City (2007775)</b>			
District: 4	45		
<b>Bogue (2007825)</b>			
District: 1	155		
<b>Bonner Springs (2007975)</b>			
District: 2	6	District: 3	7,831
<b>Bremen (2008300)</b>			
District: 1	51		
<b>Brewster (2008425)</b>			
District: 1	291		
<b>Bridgeport (2008450)</b>			
District: 1	64		
<b>Bronson (2008475)</b>			
District: 2	304		
<b>Brookville (2008575)</b>			
District: 1	247		
<b>Brownell (2008675)</b>			
District: 1	23		
<b>Bucklin (2009000)</b>			
District: 1	727		
<b>Bucyrus (2009050)</b>			
District: 2	171		
<b>Buffalo (2009150)</b>			
District: 2	217		
<b>Buhler (2009200)</b>			
District: 1	1,325		
<b>Bunker Hill (2009225)</b>			
District: 1	103		
<b>Burden (2009250)</b>			
District: 4	512		
<b>Burdett (2009275)</b>			
District: 1	228		
<b>Burdick (2009300)</b>			
District: 1	62		
<b>Burlingame (2009350)</b>			
District: 2	971		
<b>Burlington (2009400)</b>			
District: 2	2,634		
<b>Burns (2009450)</b>			
District: 1	234		
<b>Burr Oak (2009525)</b>			
District: 1	140		
<b>Burton (2009575)</b>			
District: 4	861		

Place Assignment Report for M4_United for KLRD TR
---

	2020 Population	2020 Population	2020 Population	2020 Population
<b>Bushong (2009675)</b>				
District: 1	27			
<b>Bushton (2009700)</b>				
District: 1	203			
<b>Byers (2009800)</b>				
District: 1	38			
<b>Caldwell (2009900)</b>				
District: 4	1,025			
<b>Cambridge (2010125)</b>				
District: 4	92			
<b>Caney (2010375)</b>				
District: 4	1,788			
<b>Canton (2010475)</b>				
District: 1	685			
<b>Carbondale (2010600)</b>				
District: 2	1,352			
<b>Carlton (2010675)</b>				
District: 1	40			
<b>Cassoday (2010925)</b>				
District: 4	113			
<b>Catharine (2011025)</b>				
District: 1	113			
<b>Cawker City (2011175)</b>				
District: 1	457			
<b>Cedar (2011325)</b>				
District: 1	11			
<b>Cedar Point (2011425)</b>				
District: 1	22			
<b>Cedar Vale (2011450)</b>				
District: 4	476			
<b>Centerville (2012325)</b>				
District: 2	78			
<b>Centralia (2012425)</b>				
District: 2	485			
<b>Centropolis (2012450)</b>				
District: 2	100			
<b>Chanute (2012500)</b>				
District: 2	8,722			
<b>Chapman (2012550)</b>				
District: 1	1,377			
<b>Chase (2012650)</b>				
District: 1	396			
<b>Chautauqua (2012675)</b>				
District: 4	108			
<b>Cheney (2012775)</b>				
District: 4	2,181			

Place Assignment Report for M4_United for KLRD TR
---

2020 Population	2020 Population	2020 Population	2020 Population
<b>Cherokee (2012825)</b>			
District: 2	590		
<b>Cherryvale (2012925)</b>			
District: 4	2,192		
<b>Chetopa (2012950)</b>			
District: 2	929		
<b>Chicopee (2013100)</b>			
District: 2	422		
<b>Cimarron (2013275)</b>			
District: 1	1,981		
<b>Circleville (2013375)</b>			
District: 2	153		
<b>Clafin (2013425)</b>			
District: 1	562		
<b>Clay Center (2013625)</b>			
District: 1	4,199		
<b>Clayton (2013675)</b>			
District: 1	44		
<b>Clearwater (2013925)</b>			
District: 4	2,653		
<b>Clifton (2014200)</b>			
District: 1	454		
<b>Climax (2014275)</b>			
District: 1	45		
<b>Clyde (2014475)</b>			
District: 1	694		
<b>Coats (2014525)</b>			
District: 1	68		
<b>Codell (2014575)</b>			
District: 1	49		
<b>Coffeyville (2014600)</b>			
District: 4	8,826		
<b>Colby (2014650)</b>			
District: 1	5,570		
<b>Coldwater (2014700)</b>			
District: 1	687		
<b>Collyer (2014900)</b>			
District: 1	97		
<b>Colony (2014950)</b>			
District: 2	381		
<b>Columbus (2015075)</b>			
District: 2	2,929		
<b>Colwich (2015100)</b>			
District: 4	1,455		
<b>Concordia (2015200)</b>			
District: 1	5,111		

Place Assignment Report for M4_United for KLRD TR
---

	2020 Population	2020 Population	2020 Population	2020 Population
<b>Conway Springs (2015325)</b>				
District: 4	1,086			
<b>Coolidge (2015400)</b>				
District: 1	80			
<b>Copeland (2015475)</b>				
District: 1	251			
<b>Corning (2015725)</b>				
District: 2	212			
<b>Cottonwood Falls (2015900)</b>				
District: 1	851			
<b>Council Grove (2015925)</b>				
District: 1	2,140			
<b>Courtland (2016025)</b>				
District: 1	294			
<b>Coyville (2016150)</b>				
District: 2	60			
<b>Crestline (2016325)</b>				
District: 2	116			
<b>Croweburg (2016475)</b>				
District: 2	92			
<b>Cuba (2016625)</b>				
District: 1	140			
<b>Cullison (2016675)</b>				
District: 1	83			
<b>Culver (2016700)</b>				
District: 1	114			
<b>Cunningham (2016775)</b>				
District: 4	444			
<b>Damar (2016975)</b>				
District: 1	112			
<b>Danville (2017000)</b>				
District: 4	29			
<b>Dearing (2017150)</b>				
District: 4	382			
<b>Deerfield (2017225)</b>				
District: 1	711			
<b>Delia (2017525)</b>				
District: 2	151			
<b>Delphos (2017600)</b>				
District: 1	302			
<b>Denison (2017625)</b>				
District: 2	146			
<b>Dennis (2017675)</b>				
District: 2	152			
<b>Denton (2017750)</b>				
District: 2	130			



<b>Place Assignment Report for M4_United for KLRD TR</b>
--

	2020 Population	2020 Population	2020 Population	2020 Population
<b>Derby (2017800)</b>				
District: 4	25,625			
<b>De Soto (2017850)</b>				
District: 2	6,118	District: 3	0	
<b>Detroit (2017875)</b>				
District: 1	102			
<b>Devon (2017900)</b>				
District: 2	71			
<b>Dexter (2017925)</b>				
District: 4	224			
<b>Dighton (2018050)</b>				
District: 1	960			
<b>Dodge City (2018250)</b>				
District: 1	27,788			
<b>Dorrance (2018325)</b>				
District: 1	146			
<b>Douglass (2018400)</b>				
District: 4	1,555			
<b>Downs (2018500)</b>				
District: 1	800			
<b>Dresden (2018600)</b>				
District: 1	43			
<b>Dunlap (2018950)</b>				
District: 1	27			
<b>Durham (2019050)</b>				
District: 1	89			
<b>Dwight (2019125)</b>				
District: 1	217			
<b>Earlton (2019275)</b>				
District: 2	60			
<b>Eastborough (2019300)</b>				
District: 4	756			
<b>Easton (2019600)</b>				
District: 2	213			
<b>Eastshore (2019700)</b>				
District: 1	92			
<b>Edgerton (2019825)</b>				
District: 2	1,748			
<b>Edmond (2019875)</b>				
District: 1	28			
<b>Edna (2019900)</b>				
District: 2	388			
<b>Edson (2019925)</b>				
District: 1	17			
<b>Edwardsville (2020000)</b>				
District: 3	4,717			

Place Assignment Report for M4_United for KLRD TR
---

2020 Population	2020 Population	2020 Population	2020 Population
<b>Effingham (2020025)</b>			
District: 2	495		
<b>Elbing (2020050)</b>			
District: 4	226		
<b>El Dorado (2020075)</b>			
District: 4	12,870		
<b>Elgin (2020125)</b>			
District: 4	60		
<b>Elk City (2020250)</b>			
District: 4	260		
<b>Elk Falls (2020300)</b>			
District: 4	113		
<b>Elkhart (2020350)</b>			
District: 1	1,888		
<b>Ellinwood (2020425)</b>			
District: 1	2,011		
<b>Ellis (2020450)</b>			
District: 1	1,958		
<b>Ellsworth (2020500)</b>			
District: 1	3,066		
<b>Elmdale (2020675)</b>			
District: 1	40		
<b>Elsmore (2020875)</b>			
District: 2	50		
<b>Elwood (2020950)</b>			
District: 2	1,125		
<b>Elyria (2020975)</b>			
District: 1	120		
<b>Emmett (2021100)</b>			
District: 1	170		
<b>Emporia (2021275)</b>			
District: 1	24,139		
<b>Englewood (2021350)</b>			
District: 1	58		
<b>Ensign (2021400)</b>			
District: 1	166		
<b>Enterprise (2021425)</b>			
District: 1	708		
<b>Erie (2021500)</b>			
District: 2	1,047		
<b>Esbon (2021600)</b>			
District: 1	69		
<b>Eskridge (2021650)</b>			
District: 1	439		
<b>Eudora (2021675)</b>			
District: 2	6,408		

Place Assignment Report for M4_United for KLRD TR
---

	2020 Population	2020 Population	2020 Population	2020 Population
<b>Eureka (2021800)</b>				
District: 1	2,332			
<b>Everest (2022025)</b>				
District: 2	265			
<b>Fairview (2022425)</b>				
District: 2	240			
<b>Fairway (2022700)</b>				
District: 3	4,170			
<b>Fall River (2022775)</b>				
District: 1	131			
<b>Falun (2022900)</b>				
District: 1	83			
<b>Farlington (2023050)</b>				
District: 2	68			
<b>Florence (2023600)</b>				
District: 1	394			
<b>Fontana (2023650)</b>				
District: 2	210			
<b>Ford (2023725)</b>				
District: 1	203			
<b>Formoso (2023825)</b>				
District: 1	94			
<b>Fort Dodge (2023890)</b>				
District: 1	97			
<b>Fort Riley (2023975)</b>				
District: 1	9,230			
<b>Fort Scott (2024000)</b>				
District: 2	7,552			
<b>Fowler (2024175)</b>				
District: 1	534			
<b>Frankfort (2024275)</b>				
District: 1	730			
<b>Franklin (2024325)</b>				
District: 2	473			
<b>Frederick (2024550)</b>				
District: 1	8			
<b>Fredonia (2024575)</b>				
District: 2	2,151			
<b>Frontenac (2024850)</b>				
District: 2	3,382			
<b>Fulton (2024925)</b>				
District: 2	165			
<b>Furley (2024975)</b>				
District: 4	39			
<b>Galatia (2025050)</b>				
District: 1	45			

<b>Place Assignment Report for M4_United for KLRD TR</b>
--

	2020 Population	2020 Population	2020 Population	2020 Population
<b>Galena (2025100)</b>				
District: 2	2,761			
<b>Galesburg (2025150)</b>				
District: 2	149			
<b>Galva (2025200)</b>				
District: 1	834			
<b>Garden City (2025325)</b>				
District: 1	28,151			
<b>Garden Plain (2025375)</b>				
District: 4	948			
<b>Gardner (2025425)</b>				
District: 2	23,287			
<b>Garfield (2025750)</b>				
District: 1	151			
<b>Garland (2025900)</b>				
District: 2	31			
<b>Garnett (2025925)</b>				
District: 2	3,242			
<b>Gas (2025975)</b>				
District: 2	475			
<b>Gaylord (2026000)</b>				
District: 1	87			
<b>Gem (2026050)</b>				
District: 1	98			
<b>Geneseo (2026075)</b>				
District: 1	236			
<b>Geuda Springs (2026200)</b>				
District: 4	158			
<b>Girard (2026300)</b>				
District: 2	2,496			
<b>Glade (2026325)</b>				
District: 1	52			
<b>Glasco (2026375)</b>				
District: 1	441			
<b>Glen Elder (2026500)</b>				
District: 1	362			
<b>Goddard (2026725)</b>				
District: 4	5,084			
<b>Goessel (2026750)</b>				
District: 1	556			
<b>Goff (2026775)</b>				
District: 2	106			
<b>Goodland (2026875)</b>				
District: 1	4,465			
<b>Gorham (2027000)</b>				
District: 1	376			

<b>Place Assignment Report for M4_United for KLRD TR</b>
--

	2020 Population	2020 Population	2020 Population	2020 Population
<b>Gove City (2027125)</b>				
District: 1	80			
<b>Grainfield (2027200)</b>				
District: 1	322			
<b>Grandview Plaza (2027425)</b>				
District: 1	1,697			
<b>Grantville (2028200)</b>				
District: 2	182			
<b>Great Bend (2028300)</b>				
District: 1	14,733			
<b>Greeley (2028350)</b>				
District: 2	273			
<b>(2028412)</b>				
District: 1	410			
<b>Green (2028425)</b>				
District: 1	95			
<b>Greenleaf (2028625)</b>				
District: 1	350			
<b>Greensburg (2028675)</b>				
District: 1	740			
<b>Greenwich (2028700)</b>				
District: 4	64			
<b>Grenola (2028800)</b>				
District: 4	151			
<b>Gridley (2028850)</b>				
District: 2	313			
<b>Grinnell (2028900)</b>				
District: 1	260			
<b>Gypsum (2029250)</b>				
District: 1	400			
<b>Haddam (2029400)</b>				
District: 1	110			
<b>Hallowell (2029550)</b>				
District: 2	101			
<b>Halstead (2029600)</b>				
District: 4	2,179			
<b>Hamilton (2029675)</b>				
District: 1	182			
<b>Hamlin (2029700)</b>				
District: 2	25			
<b>Hanover (2029875)</b>				
District: 1	690			
<b>Hanston (2029925)</b>				
District: 1	259			
<b>Hardtner (2030000)</b>				
District: 1	167			

<b>Place Assignment Report for M4_United for KLRD TR</b>
--

	2020 Population	2020 Population	2020 Population	2020 Population
<b>Harper (2030175)</b>				
District: 4	1,313			
<b>Harris (2030250)</b>				
District: 2	47			
<b>Hartford (2030475)</b>				
District: 1	38	District: 2	317	
<b>Harveyville (2030575)</b>				
District: 1	178			
<b>Havana (2030700)</b>				
District: 4	84			
<b>Haven (2030725)</b>				
District: 1	1,170			
<b>Havensville (2030775)</b>				
District: 1	119			
<b>Haviland (2030825)</b>				
District: 1	678			
<b>Hays (2031100)</b>				
District: 1	21,116			
<b>Haysville (2031125)</b>				
District: 4	11,262			
<b>Hazelton (2031150)</b>				
District: 1	82			
<b>Healy (2031200)</b>				
District: 1	195			
<b>Hepler (2031375)</b>				
District: 2	90			
<b>Herington (2031400)</b>				
District: 1	2,109			
<b>Herkimer (2031425)</b>				
District: 1	54			
<b>Herndon (2031475)</b>				
District: 1	119			
<b>Hesston (2031600)</b>				
District: 4	3,505			
<b>Hiawatha (2031675)</b>				
District: 2	3,280			
<b>Highland (2031850)</b>				
District: 2	903			
<b>Hill City (2032175)</b>				
District: 1	1,403			
<b>Hillsboro (2032275)</b>				
District: 1	2,732			
<b>Hillsdale (2032300)</b>				
District: 2	247			
<b>Hoisington (2032550)</b>				
District: 1	2,699			

Place Assignment Report for M4_United for KLRD TR
---

	2020 Population	2020 Population	2020 Population	2020 Population
<b>Holcomb (2032575)</b>				
District: 1	2,245			
<b>Hollenberg (2032650)</b>				
District: 1	10			
<b>Holton (2032825)</b>				
District: 2	3,401			
<b>Holyrood (2032850)</b>				
District: 1	403			
<b>Home (2032875)</b>				
District: 1	154			
<b>Hope (2033075)</b>				
District: 1	317			
<b>Horace (2033150)</b>				
District: 1	102			
<b>Horton (2033200)</b>				
District: 2	1,523			
<b>Howard (2033250)</b>				
District: 4	570			
<b>Hoxie (2033350)</b>				
District: 1	1,211			
<b>Hoyt (2033375)</b>				
District: 2	593			
<b>Hudson (2033400)</b>				
District: 1	95			
<b>Hugoton (2033425)</b>				
District: 1	3,747			
<b>Humboldt (2033450)</b>				
District: 2	1,847			
<b>Hunnewell (2033500)</b>				
District: 4	44			
<b>Hunter (2033525)</b>				
District: 1	51			
<b>Huron (2033575)</b>				
District: 2	74			
<b>Hutchinson (2033625)</b>				
District: 1	40,006			
<b>Idana (2033700)</b>				
District: 1	54			
<b>Independence (2033875)</b>				
District: 4	8,548			
<b>Ingalls (2034225)</b>				
District: 1	252			
<b>Inman (2034275)</b>				
District: 1	1,341			
<b>Iola (2034300)</b>				
District: 2	5,396			

Place Assignment Report for M4_United for KLRD TR
---

	2020 Population	2020 Population	2020 Population	2020 Population
<b>Ionia (2034350)</b>				
District: 1	17			
<b>Isabel (2034550)</b>				
District: 1	68			
<b>Iuka (2034625)</b>				
District: 1	151			
<b>Jamestown (2034975)</b>				
District: 1	237			
<b>Jennings (2035375)</b>				
District: 1	81			
<b>Jetmore (2035450)</b>				
District: 1	770			
<b>Jewell (2035475)</b>				
District: 1	370			
<b>Johnson City (2035600)</b>				
District: 1	1,464			
<b>Junction City (2035750)</b>				
District: 1	22,932			
<b>Kanopolis (2035950)</b>				
District: 1	443			
<b>Kanorado (2035975)</b>				
District: 1	153			
<b>Kansas City (2036000)</b>				
District: 3	156,607			
<b>Keats (2036200)</b>				
District: 1	96			
<b>Kechi (2036225)</b>				
District: 4	2,217			
<b>Kelly (2036375)</b>				
District: 2	27			
<b>Kensington (2036550)</b>				
District: 1	399			
<b>Kickapoo Site 1 (2036735)</b>				
District: 2	110			
<b>Kickapoo Site 2 (2036736)</b>				
District: 2	27			
<b>Kickapoo Site 5 (2036739)</b>				
District: 2	59			
<b>Kickapoo Site 6 (2036740)</b>				
District: 2	13			
<b>Kickapoo Site 7 (2036741)</b>				
District: 2	104			
<b>Kickapoo Tribal Center (2036744)</b>				
District: 2	177			



Place Assignment Report for M4_United for KLRD TR
---

	2020 Population	2020 Population	2020 Population	2020 Population
<b>Kincaid (2036875)</b>				
District: 2	103			
<b>Kingman (2036950)</b>				
District: 4	3,105			
<b>Kinsley (2037075)</b>				
District: 1	1,456			
<b>Kiowa (2037125)</b>				
District: 1	902			
<b>Kipp (2037200)</b>				
District: 1	60			
<b>Kirwin (2037275)</b>				
District: 1	139			
<b>Kismet (2037325)</b>				
District: 1	340			
<b>Labette (2037375)</b>				
District: 2	50			
<b>La Crosse (2037500)</b>				
District: 1	1,266			
<b>La Cygne (2037575)</b>				
District: 2	1,050			
<b>Lafontaine (2037675)</b>				
District: 2	58			
<b>La Harpe (2037725)</b>				
District: 2	480			
<b>Lake City (2037875)</b>				
District: 1	47			
<b>Lake Quivira (2037975)</b>				
District: 3	1,014			
<b>Lakin (2038175)</b>				
District: 1	2,205			
<b>Lancaster (2038325)</b>				
District: 2	246			
<b>Lane (2038400)</b>				
District: 2	241			
<b>Langdon (2038500)</b>				
District: 1	39			
<b>Lansing (2038650)</b>				
District: 2	11,239			
<b>Larned (2038700)</b>				
District: 1	3,769			
<b>Latham (2038775)</b>				
District: 4	96			
<b>Latimer (2038800)</b>				
District: 1	31			
<b>Lawrence (2038900)</b>				
District: 2	94,934			

<b>Place Assignment Report for M4_United for KLRD TR</b>
--

	2020 Population	2020 Population	2020 Population	2020 Population
<b>Leavenworth (2039000)</b>				
District: 2	37,351			
<b>Leawood (2039075)</b>				
District: 3	33,902			
<b>Lebanon (2039100)</b>				
District: 1	178			
<b>Lebo (2039125)</b>				
District: 2	885			
<b>Lecompton (2039150)</b>				
District: 2	588			
<b>Lehigh (2039225)</b>				
District: 1	161			
<b>Lenexa (2039350)</b>				
District: 3	57,434			
<b>Lenora (2039400)</b>				
District: 1	207			
<b>Leon (2039450)</b>				
District: 4	669			
<b>Leona (2039475)</b>				
District: 2	41			
<b>Leonardville (2039500)</b>				
District: 1	432			
<b>Leoti (2039550)</b>				
District: 1	1,475			
<b>LeRoy (2039650)</b>				
District: 2	451			
<b>Levant (2039700)</b>				
District: 1	68			
<b>Lewis (2039725)</b>				
District: 1	400			
<b>Liberal (2039825)</b>				
District: 1	19,825			
<b>Liberty (2040250)</b>				
District: 4	99			
<b>Liebenthal (2040400)</b>				
District: 1	92			
<b>Lincoln Center (2041300)</b>				
District: 1	1,171			
<b>Lincolnvile (2041325)</b>				
District: 1	168			
<b>Lindsborg (2041375)</b>				
District: 1	3,776			
<b>Linn (2041425)</b>				
District: 1	387			
<b>Linn Valley (2041465)</b>				
District: 2	956			

<b>Place Assignment Report for M4_United for KLRD TR</b>
--

2020 Population	2020 Population	2020 Population	2020 Population
<b>Linwood (2041475)</b>			
District: 2	415		
<b>Little River (2041575)</b>			
District: 1	472		
<b>Logan (2042100)</b>			
District: 1	460		
<b>Lone Elm (2042425)</b>			
District: 2	27		
<b>Longford (2042575)</b>			
District: 1	73		
<b>Long Island (2042600)</b>			
District: 1	137		
<b>Longton (2042650)</b>			
District: 4	288		
<b>Lorraine (2042800)</b>			
District: 1	137		
<b>Lost Springs (2042825)</b>			
District: 1	55		
<b>Louisburg (2042875)</b>			
District: 2	4,969		
<b>Louisville (2042925)</b>			
District: 1	131		
<b>Lowell (2043050)</b>			
District: 2	244		
<b>Lucas (2043150)</b>			
District: 1	332		
<b>Ludell (2043175)</b>			
District: 1	41		
<b>Luray (2043250)</b>			
District: 1	166		
<b>Lyndon (2043350)</b>			
District: 2	1,037		
<b>Lyons (2043525)</b>			
District: 1	3,611		
<b>McConnell AFB (2043675)</b>			
District: 4	1,636		
<b>McCracken (2043700)</b>			
District: 1	152		
<b>McCune (2043725)</b>			
District: 2	370		
<b>McDonald (2043750)</b>			
District: 1	113		
<b>McFarland (2043775)</b>			
District: 1	272		
<b>Macksville (2043850)</b>			
District: 1	471		

Place Assignment Report for M4_United for KLRD TR
---

	2020 Population	2020 Population	2020 Population	2020 Population
<b>McLouth (2043900)</b>				
District: 2	859			
<b>McPherson (2043950)</b>				
District: 1	14,082			
<b>Madison (2044050)</b>				
District: 1	689			
<b>Mahaska (2044150)</b>				
District: 1	46			
<b>Maize (2044200)</b>				
District: 4	5,735			
<b>Manchester (2044225)</b>				
District: 1	47			
<b>Manhattan (2044250)</b>				
District: 1	54,100			
<b>Mankato (2044300)</b>				
District: 1	836			
<b>Manter (2044375)</b>				
District: 1	132			
<b>Maple Hill (2044500)</b>				
District: 1	631			
<b>Mapleton (2044550)</b>				
District: 2	96			
<b>Marienthal (2044600)</b>				
District: 1	64			
<b>Marion (2044750)</b>				
District: 1	1,922			
<b>Marquette (2044925)</b>				
District: 1	599			
<b>Marysville (2045050)</b>				
District: 1	3,447			
<b>Matfield Green (2045150)</b>				
District: 1	49			
<b>Mayetta (2045250)</b>				
District: 2	348			
<b>Mayfield (2045275)</b>				
District: 4	75			
<b>Meade (2045325)</b>				
District: 1	1,505			
<b>Medicine Lodge (2045500)</b>				
District: 1	1,781			
<b>Melvern (2045700)</b>				
District: 2	356			
<b>Menlo (2045750)</b>				
District: 1	33			
<b>Mentor (2045875)</b>				
District: 1	101			

Place Assignment Report  
for  
M4\_United for KLRD TR

	2020 Population	2020 Population	2020 Population	2020 Population
<b>Meriden (2045950)</b>				
District: 2	744			
<b>Merriam (2046000)</b>				
District: 3	11,098			
<b>Milan (2046450)</b>				
District: 4	56			
<b>Mildred (2046500)</b>				
District: 2	25			
<b>Milford (2046525)</b>				
District: 1	408			
<b>Milton (2046925)</b>				
District: 4	155			
<b>Miltonvale (2046950)</b>				
District: 1	440			
<b>Minneapolis (2047075)</b>				
District: 1	1,946			
<b>Minneola (2047150)</b>				
District: 1	738			
<b>Mission (2047225)</b>				
District: 3	9,954			
<b>Mission Hills (2047350)</b>				
District: 3	3,594			
<b>Mission Woods (2047425)</b>				
District: 3	203			
<b>Moline (2047600)</b>				
District: 4	345			
<b>Montezuma (2047875)</b>				
District: 1	975			
<b>Mont Ida (2047975)</b>				
District: 2	23			
<b>Monument (2048025)</b>				
District: 1	56			
<b>Moran (2048125)</b>				
District: 2	466			
<b>Morganville (2048225)</b>				
District: 1	180			
<b>Morland (2048275)</b>				
District: 1	115			
<b>Morrill (2048300)</b>				
District: 2	218			
<b>Morrowville (2048450)</b>				
District: 1	114			
<b>Moscow (2048600)</b>				
District: 1	272			
<b>Mound City (2048750)</b>				
District: 2	647			

Place Assignment Report for M4_United for KLRD TR
---

	2020 Population	2020 Population	2020 Population	2020 Population
<b>Moundridge (2048800)</b>				
District: 1	1,974			
<b>Mound Valley (2048825)</b>				
District: 2	348			
<b>Mount Hope (2048900)</b>				
District: 4	806			
<b>Mulberry (2049025)</b>				
District: 2	409			
<b>Mullinville (2049075)</b>				
District: 1	197			
<b>Mulvane (2049100)</b>				
District: 4	6,286			
<b>Munden (2049150)</b>				
District: 1	96			
<b>Munjor (2049200)</b>				
District: 1	232			
<b>Murdock (2049250)</b>				
District: 4	37			
<b>Muscotah (2049325)</b>				
District: 2	155			
<b>Narka (2049350)</b>				
District: 1	81			
<b>Nashville (2049400)</b>				
District: 4	54			
<b>Natoma (2049425)</b>				
District: 1	302			
<b>Navarre (2049525)</b>				
District: 1	52			
<b>Neal (2049550)</b>				
District: 1	37			
<b>Neodesha (2049650)</b>				
District: 2	2,275			
<b>Neosho Falls (2049825)</b>				
District: 2	134			
<b>Neosho Rapids (2049875)</b>				
District: 1	229			
<b>Ness City (2049925)</b>				
District: 1	1,329			
<b>Netawaka (2049950)</b>				
District: 2	139			
<b>New Albany (2050150)</b>				
District: 2	57			
<b>Newbury (2050250)</b>				
District: 1	78			
<b>New Cambria (2050300)</b>				
District: 1	106			

<b>Place Assignment Report for M4_United for KLRD TR</b>
--

	2020 Population	2020 Population	2020 Population	2020 Population
<b>New Salem (2050425)</b>				
District: 4	58			
<b>New Strawn (2050450)</b>				
District: 2	414			
<b>Newton (2050475)</b>				
District: 4	18,602			
<b>Nickerson (2050525)</b>				
District: 1	1,058			
<b>Nicodemus (2050550)</b>				
District: 1	14			
<b>Niles (2050600)</b>				
District: 1	56			
<b>Niotaze (2050750)</b>				
District: 4	90			
<b>Norcatour (2050925)</b>				
District: 1	159			
<b>North Newton (2051225)</b>				
District: 4	1,814			
<b>Norton (2051500)</b>				
District: 1	2,747			
<b>Nortonville (2051525)</b>				
District: 2	601			
<b>Norway (2051550)</b>				
District: 1	17			
<b>Norwich (2051600)</b>				
District: 4	444			
<b>Oak Hill (2051700)</b>				
District: 1	24			
<b>Oaklawn-Sunview (2051810)</b>				
District: 4	2,880			
<b>Oakley (2051825)</b>				
District: 1	2,046			
<b>Oberlin (2052000)</b>				
District: 1	1,644			
<b>Odin (2052175)</b>				
District: 1	87			
<b>Offerle (2052200)</b>				
District: 1	179			
<b>Ogallah (2052225)</b>				
District: 1	28			
<b>Ogden (2052275)</b>				
District: 1	1,661			
<b>Oketo (2052525)</b>				
District: 1	64			
<b>Olathe (2052575)</b>				
District: 2	7			

<b>Place Assignment Report for M4_United for KLRD TR</b>
--

	2020 Population	2020 Population	2020 Population	2020 Population
<b>Olathe (2052575)</b>				
District: 3	141,283			
<b>Olivet (2052700)</b>				
District: 2	73			
<b>Olmitz (2052750)</b>				
District: 1	90			
<b>Olpe (2052800)</b>				
District: 1	519			
<b>Olsburg (2052825)</b>				
District: 1	218			
<b>Onaga (2052875)</b>				
District: 1	679			
<b>Oneida (2052900)</b>				
District: 2	61			
<b>Opolis (2052925)</b>				
District: 2	104			
<b>Osage City (2053200)</b>				
District: 2	2,861			
<b>Osawatomie (2053225)</b>				
District: 2	4,255			
<b>Osborne (2053325)</b>				
District: 1	1,335			
<b>Oskaloosa (2053375)</b>				
District: 2	1,110			
<b>Oswego (2053450)</b>				
District: 2	1,668			
<b>Otis (2053525)</b>				
District: 1	296			
<b>Ottawa (2053550)</b>				
District: 2	12,625			
<b>Overbrook (2053725)</b>				
District: 2	1,005			
<b>Overland Park (2053775)</b>				
District: 3	197,23			
<b>Oxford (2053850)</b>				
District: 4	1,048			
<b>Ozawie (2053925)</b>				
District: 2	638			
<b>Palco (2054125)</b>				
District: 1	208			
<b>Palmer (2054200)</b>				
District: 1	125			
<b>Paola (2054250)</b>				
District: 2	5,768			



Place Assignment Report  
for  
M4\_United for KLRD TR

	2020 Population	2020 Population	2020 Population	2020 Population
<b>Paradise (2054325)</b>				
District: 1	35			
<b>Park (2054400)</b>				
District: 1	112			
<b>Park City (2054450)</b>				
District: 4	8,333			
<b>Parker (2054500)</b>				
District: 2	241			
<b>Parkerfield (2054560)</b>				
District: 4	406			
<b>Parkerville (2054575)</b>				
District: 1	46			
<b>Parsons (2054675)</b>				
District: 2	9,600			
<b>Partridge (2054700)</b>				
District: 1	209			
<b>Pawnee Rock (2054875)</b>				
District: 1	193			
<b>Paxico (2054950)</b>				
District: 1	210			
<b>Peabody (2055100)</b>				
District: 1	937			
<b>Peck (2055175)</b>				
District: 4	162			
<b>Penalosa (2055225)</b>				
District: 4	18			
<b>Perry (2055450)</b>				
District: 2	852			
<b>Peru (2055525)</b>				
District: 4	101			
<b>Phillipsburg (2055675)</b>				
District: 1	2,337			
<b>Piedmont (2055750)</b>				
District: 4	52			
<b>Pierceville (2055775)</b>				
District: 1	98			
<b>Pilsen (2055875)</b>				
District: 1	65			
<b>Piqua (2056000)</b>				
District: 2	90			
<b>Pittsburg (2056025)</b>				
District: 2	20,646			
<b>Plains (2056100)</b>				
District: 1	1,037			
<b>Plainville (2056150)</b>				
District: 1	1,746			

Place Assignment Report for M4_United for KLRD TR
---

	2020 Population	2020 Population	2020 Population	2020 Population
<b>Pleasanton (2056450)</b>				
District: 2	1,208			
<b>Plevna (2056725)</b>				
District: 1	85			
<b>Pomona (2057000)</b>				
District: 2	884			
<b>Portis (2057100)</b>				
District: 1	86			
<b>Potwin (2057300)</b>				
District: 4	421			
<b>Powhattan (2057350)</b>				
District: 2	69			
<b>Prairie View (2057525)</b>				
District: 1	106			
<b>Prairie Village (2057575)</b>				
District: 3	22,957			
<b>Pratt (2057625)</b>				
District: 1	6,603			
<b>Prescott (2057650)</b>				
District: 2	207			
<b>Preston (2057675)</b>				
District: 1	115			
<b>Pretty Prairie (2057700)</b>				
District: 4	660			
<b>Princeton (2057725)</b>				
District: 2	248			
<b>Protection (2057850)</b>				
District: 1	498			
<b>Quenemo (2058100)</b>				
District: 2	288			
<b>Quinter (2058250)</b>				
District: 1	929			
<b>Radium (2058300)</b>				
District: 1	26			
<b>Radley (2058325)</b>				
District: 2	105			
<b>Ramona (2058375)</b>				
District: 1	78			
<b>Randall (2058450)</b>				
District: 1	79			
<b>Randolph (2058475)</b>				
District: 1	159			
<b>Ransom (2058500)</b>				
District: 1	260			
<b>Rantoul (2058525)</b>				
District: 2	165			

<b>Place Assignment Report for M4_United for KLRD TR</b>
--

	2020 Population	2020 Population	2020 Population	2020 Population
<b>Raymond (2058550)</b>				
District: 1	85			
<b>Reading (2058600)</b>				
District: 1	181			
<b>Redfield (2058725)</b>				
District: 2	90			
<b>Republic (2059000)</b>				
District: 1	82			
<b>Reserve (2059050)</b>				
District: 2	67			
<b>Rexford (2059125)</b>				
District: 1	197			
<b>Richfield (2059200)</b>				
District: 1	30			
<b>Richmond (2059675)</b>				
District: 2	459			
<b>Riley (2059875)</b>				
District: 1	938			
<b>Ringo (2059975)</b>				
District: 2	111			
<b>Riverton (2060200)</b>				
District: 2	771			
<b>Robinson (2060325)</b>				
District: 2	183			
<b>Rock (2060400)</b>				
District: 4	94			
<b>Roeland Park (2060825)</b>				
District: 3	6,871			
<b>Rolla (2060900)</b>				
District: 1	384			
<b>Rosalia (2061100)</b>				
District: 4	149			
<b>Rose Hill (2061250)</b>				
District: 4	4,185			
<b>Roseland (2061275)</b>				
District: 2	76			
<b>Rossville (2061400)</b>				
District: 2	1,105			
<b>Roxbury (2061550)</b>				
District: 1	70			
<b>Rozel (2061600)</b>				
District: 1	102			
<b>Rush Center (2061775)</b>				
District: 1	141			
<b>Russell (2061825)</b>				
District: 1	4,401			

Place Assignment Report for M4_United for KLRD TR
---

	2020 Population	2020 Population	2020 Population	2020 Population
<b>Russell Springs (2061875)</b>				
District: 1	26			
<b>Sabetha (2062025)</b>				
District: 2	2,545			
<b>St. Benedict (2062075)</b>				
District: 2	50			
<b>St. Francis (2062175)</b>				
District: 1	1,263			
<b>St. George (2062200)</b>				
District: 1	1,054			
<b>St. John (2062275)</b>				
District: 1	1,228			
<b>St. Marks (2062375)</b>				
District: 4	124			
<b>St. Marys (2062400)</b>				
District: 1	2,759			
<b>St. Paul (2062500)</b>				
District: 2	614			
<b>Salina (2062700)</b>				
District: 1	46,889			
<b>Satanta (2063150)</b>				
District: 1	1,092			
<b>Savonburg (2063200)</b>				
District: 2	74			
<b>Sawyer (2063275)</b>				
District: 1	89			
<b>Scammon (2063325)</b>				
District: 2	376			
<b>Scandia (2063350)</b>				
District: 1	344			
<b>Schoenchen (2063425)</b>				
District: 1	170			
<b>Scott City (2063600)</b>				
District: 1	4,113			
<b>Scottsville (2063650)</b>				
District: 1	26			
<b>Scranton (2063675)</b>				
District: 2	653			
<b>Sedan (2063750)</b>				
District: 4	1,000			
<b>Sedgwick (2063800)</b>				
District: 4	1,603			
<b>Selden (2063875)</b>				
District: 1	184			
<b>Seneca (2063950)</b>				
District: 2	2,139			

<b>Place Assignment Report for M4_United for KLRD TR</b>
--

	2020 Population	2020 Population	2020 Population	2020 Population
<b>Severance (2064025)</b>				
District: 2	76			
<b>Severy (2064050)</b>				
District: 1	205			
<b>Seward (2064100)</b>				
District: 1	41			
<b>Shallow Water (2064200)</b>				
District: 1	89			
<b>Sharon (2064325)</b>				
District: 1	147			
<b>Sharon Springs (2064375)</b>				
District: 1	751			
<b>Shawnee (2064500)</b>				
District: 3	67,311			
<b>Silverdale (2065550)</b>				
District: 4	61			
<b>Silver Lake (2065600)</b>				
District: 2	1,345			
<b>Simpson (2065650)</b>				
District: 1	82			
<b>Smith Center (2065925)</b>				
District: 1	1,571			
<b>Smolan (2066100)</b>				
District: 1	162			
<b>Soldier (2066175)</b>				
District: 2	102			
<b>Solomon (2066275)</b>				
District: 1	993			
<b>Somerset (2066475)</b>				
District: 2	90			
<b>South Haven (2066650)</b>				
District: 4	324			
<b>South Hutchinson (2066750)</b>				
District: 1	2,521			
<b>South Mound (2066800)</b>				
District: 2	27			
<b>Spearville (2067125)</b>				
District: 1	791			
<b>Speed (2067175)</b>				
District: 1	37			
<b>Spivey (2067250)</b>				
District: 4	61			
<b>Spring Hill (2067625)</b>				
District: 2	7,952			
<b>Stafford (2067775)</b>				
District: 1	959			

Place Assignment Report for M4_United for KLRD TR
---

	2020 Population	2020 Population	2020 Population	2020 Population
<b>Stark (2068025)</b>				
District: 2	69			
<b>Sterling (2068200)</b>				
District: 1	2,248			
<b>Stockton (2068350)</b>				
District: 1	1,480			
<b>Strong City (2068650)</b>				
District: 1	386			
<b>Stuttgart (2068750)</b>				
District: 1	44			
<b>Sublette (2068775)</b>				
District: 1	1,413			
<b>Summerfield (2068950)</b>				
District: 1	125			
<b>Sun City (2069275)</b>				
District: 1	37			
<b>Susank (2069525)</b>				
District: 1	31			
<b>Sycamore (2069725)</b>				
District: 4	70			
<b>Sylvan Grove (2069775)</b>				
District: 1	291			
<b>Sylvia (2069800)</b>				
District: 1	215			
<b>Syracuse (2069850)</b>				
District: 1	1,826			
<b>Talmage (2069925)</b>				
District: 1	78			
<b>Tampa (2070000)</b>				
District: 1	105			
<b>Tecumseh (2070075)</b>				
District: 2	696			
<b>Tescott (2070250)</b>				
District: 1	265			
<b>Thayer (2070300)</b>				
District: 2	432			
<b>The Highlands (2070357)</b>				
District: 1	349			
<b>Timken (2070625)</b>				
District: 1	38			
<b>Tipton (2070675)</b>				
District: 1	193			
<b>Tonganoxie (2070800)</b>				
District: 2	5,573			

Place Assignment Report for M4_United for KLRD TR
---

	2020 Population	2020 Population	2020 Population	2020 Population
<b>Topeka (2071000)</b>				
District: 2	126,587			
<b>Toronto (2071050)</b>				
District: 2	206			
<b>Towanda (2071125)</b>				
District: 4	1,447			
<b>Tribune (2071450)</b>				
District: 1	772			
<b>Troy (2071575)</b>				
District: 2	964			
<b>Turon (2071800)</b>				
District: 1	309			
<b>Tyro (2071925)</b>				
District: 4	177			
<b>Udall (2071950)</b>				
District: 4	661			
<b>Ulysses (2071975)</b>				
District: 1	5,788			
<b>Uniontown (2072525)</b>				
District: 2	293			
<b>Urbana (2072600)</b>				
District: 2	30			
<b>Utica (2072650)</b>				
District: 1	99			
<b>Valley Center (2073250)</b>				
District: 4	7,340			
<b>Valley Falls (2073300)</b>				
District: 2	1,092			
<b>Vassar (2073450)</b>				
District: 2	584			
<b>Vermillion (2073525)</b>				
District: 1	76			
<b>Victoria (2073775)</b>				
District: 1	1,129			
<b>Vining (2073950)</b>				
District: 1	43			
<b>Viola (2074025)</b>				
District: 4	115			
<b>Virgil (2074075)</b>				
District: 1	48			
<b>Wabaunsee (2074225)</b>				
District: 1	104			
<b>Wakarusa (2074425)</b>				
District: 2	242			

<b>Place Assignment Report for M4_United for KLRD TR</b>
--

	2020 Population	2020 Population	2020 Population	2020 Population
<b>WaKeeney (2074450)</b>				
District: 1	1,799			
<b>Wakefield (2074525)</b>				
District: 1	858			
<b>Waldo (2074575)</b>				
District: 1	30			
<b>Waldron (2074625)</b>				
District: 4	9			
<b>Wallace (2074750)</b>				
District: 1	41			
<b>Walnut (2074950)</b>				
District: 2	187			
<b>Walton (2075200)</b>				
District: 4	219			
<b>Wamego (2075325)</b>				
District: 1	4,841			
<b>Washington (2075825)</b>				
District: 1	1,071			
<b>Waterville (2075950)</b>				
District: 1	658			
<b>Wathena (2076000)</b>				
District: 2	1,246			
<b>Waverly (2076050)</b>				
District: 2	574			
<b>Wayside (2076175)</b>				
District: 4	19			
<b>Webber (2076250)</b>				
District: 1	30			
<b>Weir (2076350)</b>				
District: 2	569			
<b>Welda (2076425)</b>				
District: 2	149			
<b>Wellington (2076475)</b>				
District: 4	7,715			
<b>Wells (2076550)</b>				
District: 1	45			
<b>Wellsville (2076625)</b>				
District: 2	1,953			
<b>Weskan (2076675)</b>				
District: 1	158			
<b>West Mineral (2077150)</b>				
District: 2	154			
<b>Westmoreland (2077200)</b>				
District: 1	740			
<b>Westphalia (2077250)</b>				
District: 2	128			



<b>Place Assignment Report for M4_United for KLRD TR</b>
--

	2020 Population	2020 Population	2020 Population
<b>Westwood (2077500)</b>			
District: 3	1,750		
<b>Westwood Hills (2077525)</b>			
District: 3	400		
<b>Wetmore (2077550)</b>			
District: 2	348		
<b>Wheaton (2077700)</b>			
District: 1	98		
<b>White City (2077825)</b>			
District: 1	447		
<b>White Cloud (2077850)</b>			
District: 2	115		
<b>Whitewater (2078050)</b>			
District: 4	661		
<b>Whiting (2078100)</b>			
District: 2	191		
<b>Wichita (2079000)</b>			
District: 4	397,532		
<b>Willard (2079250)</b>			
District: 1	12	District: 2	62
<b>Williamsburg (2079300)</b>			
District: 2	390		
<b>Williamstown (2079375)</b>			
District: 2	96		
<b>Willis (2079400)</b>			
District: 2	24		
<b>Willowbrook (2079425)</b>			
District: 1	71		
<b>Wilmore (2079550)</b>			
District: 1	37		
<b>Wilroads Gardens (2079625)</b>			
District: 1	639		
<b>Wilsey (2079650)</b>			
District: 1	139		
<b>Wilson (2079675)</b>			
District: 1	859		
<b>Winchester (2079800)</b>			
District: 2	461		
<b>Windom (2079850)</b>			
District: 1	85		
<b>Winfield (2079950)</b>			
District: 4	11,777		
<b>Winona (2080075)</b>			
District: 1	193		

<b>Place Assignment Report for M4_United for KLRD TR</b>
--

	2020 Population	2020 Population	2020 Population	2020 Population
<b>Woodbine (2080350)</b>				
District: 1	157			
<b>Woodruff (2080400)</b>				
District: 1	13			
<b>Woodston (2080450)</b>				
District: 1	94			
<b>Wright (2080500)</b>				
District: 1	145			
<b>Yale (2080650)</b>				
District: 2	81			
<b>Yates Center (2080700)</b>				
District: 2	1,352			
<b>Yoder (2080750)</b>				
District: 1	165			
<b>Zeandale (2080875)</b>				
District: 1	62			
<b>Zenda (2080925)</b>				
District: 4	72			
<b>Zurich (2081025)</b>				
District: 1	89			

Place Assignment Report for M4_United for KLRD TR
---

	2020 Voting Age Population	2020 Voting Age Population	2020 Voting Age Population	2020 Voting Age Population
<b>Abbyville (2000100)</b>				
District: 1	75			
<b>Abilene (2000125)</b>				
District: 1	4,970			
<b>Ada (2000225)</b>				
District: 1	65			
<b>Admire (2000325)</b>				
District: 1	100			
<b>Agenda (2000475)</b>				
District: 1	43			
<b>Agra (2000550)</b>				
District: 1	179			
<b>Albert (2000825)</b>				
District: 1	116			
<b>Alden (2000950)</b>				
District: 1	97			
<b>Alexander (2001050)</b>				
District: 1	44			
<b>Allen (2001275)</b>				
District: 1	130			
<b>Alma (2001350)</b>				
District: 1	609			
<b>Almena (2001425)</b>				
District: 1	282			
<b>Altamont (2001550)</b>				
District: 2	783			
<b>Alta Vista (2001575)</b>				
District: 1	313			
<b>Alton (2001600)</b>				
District: 1	72			
<b>Altoona (2001625)</b>				
District: 2	259			
<b>Americus (2001675)</b>				
District: 1	585			
<b>Ames (2001725)</b>				
District: 1	21			
<b>Andale (2001775)</b>				
District: 4	629			
<b>Andover (2001800)</b>				
District: 4	10,133			
<b>Anthony (2001975)</b>				
District: 4	1,625			
<b>Arcadia (2002175)</b>				
District: 2	197			

Place Assignment Report for M4_United for KLRD TR
---

	2020 Voting Age Population	2020 Voting Age Population	2020 Voting Age Population	2020 Voting Age Population
<b>Argonia (2002250)</b>				
District: 4	324			
<b>Arkansas City (2002300)</b>				
District: 4	8,762			
<b>Arlington (2002325)</b>				
District: 1	335			
<b>Arma (2002375)</b>				
District: 2	1,111			
<b>Asherville (2002600)</b>				
District: 1	17			
<b>Ashland (2002675)</b>				
District: 1	604			
<b>Assaria (2002850)</b>				
District: 1	315			
<b>Atchison (2002900)</b>				
District: 2	8,487			
<b>Athol (2003025)</b>				
District: 1	35			
<b>Atlanta (2003050)</b>				
District: 4	135			
<b>Attica (2003100)</b>				
District: 4	397			
<b>Atwood (2003150)</b>				
District: 1	989			
<b>Auburn (2003250)</b>				
District: 2	875			
<b>Augusta (2003300)</b>				
District: 4	6,816			
<b>Aurora (2003425)</b>				
District: 1	36			
<b>Axtell (2003600)</b>				
District: 1	285			
<b>Baileyville (2003675)</b>				
District: 2	136			
<b>Bala (2003800)</b>				
District: 1	23			
<b>Baldwin City (2003900)</b>				
District: 2	3,753			
<b>Barnard (2004225)</b>				
District: 1	62			
<b>Barnes (2004250)</b>				
District: 1	128			
<b>Bartlett (2004350)</b>				
District: 2	55			

Place Assignment Report for M4_United for KLRD TR
---

	2020 Voting Age Population	2020 Voting Age Population	2020 Voting Age Population	2020 Voting Age Population
<b>Basehor (2004400)</b>				
District: 2	5,002			
<b>Bassett (2004450)</b>				
District: 2	14			
<b>Bavaria (2004575)</b>				
District: 1	45			
<b>Baxter Springs (2004625)</b>				
District: 2	2,963			
<b>Bazine (2004775)</b>				
District: 1	206			
<b>Beattie (2004900)</b>				
District: 1	159			
<b>Beaumont (2004925)</b>				
District: 4	30			
<b>Beaver (2004950)</b>				
District: 1	31			
<b>Bel Aire (2005337)</b>				
District: 4	6,305			
<b>Belle Plaine (2005500)</b>				
District: 4	1,082			
<b>Belleville (2005600)</b>				
District: 1	1,561			
<b>Beloit (2005775)</b>				
District: 1	2,607			
<b>Belpre (2005825)</b>				
District: 1	66			
<b>Belvue (2005925)</b>				
District: 1	118			
<b>Bendena (2005975)</b>				
District: 2	95			
<b>Benedict (2006000)</b>				
District: 2	62			
<b>Bennington (2006075)</b>				
District: 1	468			
<b>Bentley (2006125)</b>				
District: 4	406			
<b>Benton (2006175)</b>				
District: 4	697			
<b>Bern (2006275)</b>				
District: 2	119			
<b>Beverly (2006500)</b>				
District: 1	111			
<b>Big Bow (2006575)</b>				
District: 1	18			

Place Assignment Report for M4_United for KLRD TR
---

	2020 Voting Age Population	2020 Voting Age Population	2020 Voting Age Population	2020 Voting Age Population
<b>Bird City (2006825)</b>	District: 1	334		
<b>Bison (2006950)</b>	District: 1	151		
<b>Blue Mound (2007600)</b>	District: 2	168		
<b>Blue Rapids (2007650)</b>	District: 1	711		
<b>Bluff City (2007775)</b>	District: 4	36		
<b>Bogue (2007825)</b>	District: 1	116		
<b>Bonner Springs (2007975)</b>	District: 2	3	District: 3	5,901
<b>Bremen (2008300)</b>	District: 1	39		
<b>Brewster (2008425)</b>	District: 1	213		
<b>Bridgeport (2008450)</b>	District: 1	49		
<b>Bronson (2008475)</b>	District: 2	203		
<b>Brookville (2008575)</b>	District: 1	182		
<b>Brownell (2008675)</b>	District: 1	21		
<b>Bucklin (2009000)</b>	District: 1	518		
<b>Bucyrus (2009050)</b>	District: 2	119		
<b>Buffalo (2009150)</b>	District: 2	171		
<b>Buhler (2009200)</b>	District: 1	961		
<b>Bunker Hill (2009225)</b>	District: 1	80		
<b>Burden (2009250)</b>	District: 4	340		
<b>Burdett (2009275)</b>	District: 1	168		
<b>Burdick (2009300)</b>	District: 1	50		
<b>Burlingame (2009350)</b>	District: 2	726		

Place Assignment Report for M4_United for KLRD TR
---

	2020 Voting Age Population	2020 Voting Age Population	2020 Voting Age Population	2020 Voting Age Population
<b>Burlington (2009400)</b>				
District: 2	2,006			
<b>Burns (2009450)</b>				
District: 1	164			
<b>Burr Oak (2009525)</b>				
District: 1	116			
<b>Burrton (2009575)</b>				
District: 4	618			
<b>Bushong (2009675)</b>				
District: 1	23			
<b>Bushton (2009700)</b>				
District: 1	157			
<b>Byers (2009800)</b>				
District: 1	26			
<b>Caldwell (2009900)</b>				
District: 4	796			
<b>Cambridge (2010125)</b>				
District: 4	73			
<b>Caney (2010375)</b>				
District: 4	1,317			
<b>Canton (2010475)</b>				
District: 1	519			
<b>Carbondale (2010600)</b>				
District: 2	1,007			
<b>Carlton (2010675)</b>				
District: 1	31			
<b>Cassoday (2010925)</b>				
District: 4	83			
<b>Catharine (2011025)</b>				
District: 1	92			
<b>Cawker City (2011175)</b>				
District: 1	353			
<b>Cedar (2011325)</b>				
District: 1	11			
<b>Cedar Point (2011425)</b>				
District: 1	15			
<b>Cedar Vale (2011450)</b>				
District: 4	342			
<b>Centerville (2012325)</b>				
District: 2	50			
<b>Centralia (2012425)</b>				
District: 2	364			
<b>Centropolis (2012450)</b>				
District: 2	77			

Place Assignment Report for M4_United for KLRD TR
---

	2020 Voting Age Population	2020 Voting Age Population	2020 Voting Age Population	2020 Voting Age Population
<b>Chanute (2012500)</b>				
District: 2	6,479			
<b>Chapman (2012550)</b>				
District: 1	968			
<b>Chase (2012650)</b>				
District: 1	292			
<b>Chautauqua (2012675)</b>				
District: 4	77			
<b>Cheney (2012775)</b>				
District: 4	1,554			
<b>Cherokee (2012825)</b>				
District: 2	453			
<b>Cherryvale (2012925)</b>				
District: 4	1,611			
<b>Chetopa (2012950)</b>				
District: 2	744			
<b>Chicopee (2013100)</b>				
District: 2	318			
<b>Cimarron (2013275)</b>				
District: 1	1,394			
<b>Circleville (2013375)</b>				
District: 2	112			
<b>Clafin (2013425)</b>				
District: 1	427			
<b>Clay Center (2013625)</b>				
District: 1	3,235			
<b>Clayton (2013675)</b>				
District: 1	36			
<b>Clearwater (2013925)</b>				
District: 4	1,854			
<b>Clifton (2014200)</b>				
District: 1	330			
<b>Climax (2014275)</b>				
District: 1	33			
<b>Clyde (2014475)</b>				
District: 1	533			
<b>Coats (2014525)</b>				
District: 1	53			
<b>Codell (2014575)</b>				
District: 1	41			
<b>Coffeyville (2014600)</b>				
District: 4	6,739			
<b>Colby (2014650)</b>				
District: 1	4,265			



Place Assignment Report for M4_United for KLRD TR
---

	2020 Voting Age Population	2020 Voting Age Population	2020 Voting Age Population	2020 Voting Age Population
<b>Coldwater (2014700)</b>				
District: 1	534			
<b>Collyer (2014900)</b>				
District: 1	78			
<b>Colony (2014950)</b>				
District: 2	288			
<b>Columbus (2015075)</b>				
District: 2	2,211			
<b>Colwich (2015100)</b>				
District: 4	1,059			
<b>Concordia (2015200)</b>				
District: 1	4,005			
<b>Conway Springs (2015325)</b>				
District: 4	790			
<b>Coolidge (2015400)</b>				
District: 1	55			
<b>Copeland (2015475)</b>				
District: 1	174			
<b>Corning (2015725)</b>				
District: 2	139			
<b>Cottonwood Falls (2015900)</b>				
District: 1	711			
<b>Council Grove (2015925)</b>				
District: 1	1,630			
<b>Courtland (2016025)</b>				
District: 1	214			
<b>Coyville (2016150)</b>				
District: 2	52			
<b>Crestline (2016325)</b>				
District: 2	89			
<b>Croweburg (2016475)</b>				
District: 2	72			
<b>Cuba (2016625)</b>				
District: 1	119			
<b>Cullison (2016675)</b>				
District: 1	67			
<b>Culver (2016700)</b>				
District: 1	90			
<b>Cunningham (2016775)</b>				
District: 4	356			
<b>Damar (2016975)</b>				
District: 1	94			
<b>Danville (2017000)</b>				
District: 4	19			

Place Assignment Report for M4_United for KLRD TR
---

	2020 Voting Age Population	2020 Voting Age Population	2020 Voting Age Population	2020 Voting Age Population
<b>Dearing (2017150)</b>				
District: 4	306			
<b>Deerfield (2017225)</b>				
District: 1	491			
<b>Delia (2017525)</b>				
District: 2	111			
<b>Delphos (2017600)</b>				
District: 1	233			
<b>Denison (2017625)</b>				
District: 2	113			
<b>Dennis (2017675)</b>				
District: 2	101			
<b>Denton (2017750)</b>				
District: 2	105			
<b>Derby (2017800)</b>				
District: 4	18,983			
<b>De Soto (2017850)</b>				
District: 2	4,645	District: 3	0	
<b>Detroit (2017875)</b>				
District: 1	79			
<b>Devon (2017900)</b>				
District: 2	51			
<b>Dexter (2017925)</b>				
District: 4	167			
<b>Dighton (2018050)</b>				
District: 1	761			
<b>Dodge City (2018250)</b>				
District: 1	18,990			
<b>Dorrance (2018325)</b>				
District: 1	130			
<b>Douglass (2018400)</b>				
District: 4	1,073			
<b>Downs (2018500)</b>				
District: 1	653			
<b>Dresden (2018600)</b>				
District: 1	31			
<b>Dunlap (2018950)</b>				
District: 1	25			
<b>Durham (2019050)</b>				
District: 1	75			
<b>Dwight (2019125)</b>				
District: 1	172			
<b>Earlton (2019275)</b>				
District: 2	45			

Place Assignment Report for M4_United for KLRD TR
---

	2020 Voting Age Population	2020 Voting Age Population	2020 Voting Age Population	2020 Voting Age Population
<b>Eastborough (2019300)</b>				
District: 4	599			
<b>Easton (2019600)</b>				
District: 2	177			
<b>Eastshore (2019700)</b>				
District: 1	82			
<b>Edgerton (2019825)</b>				
District: 2	1,242			
<b>Edmond (2019875)</b>				
District: 1	26			
<b>Edna (2019900)</b>				
District: 2	283			
<b>Edson (2019925)</b>				
District: 1	17			
<b>Edwardsville (2020000)</b>				
District: 3	3,509			
<b>Effingham (2020025)</b>				
District: 2	355			
<b>Elbing (2020050)</b>				
District: 4	159			
<b>El Dorado (2020075)</b>				
District: 4	9,904			
<b>Elgin (2020125)</b>				
District: 4	52			
<b>Elk City (2020250)</b>				
District: 4	207			
<b>Elk Falls (2020300)</b>				
District: 4	83			
<b>Elkhart (2020350)</b>				
District: 1	1,416			
<b>Ellinwood (2020425)</b>				
District: 1	1,529			
<b>Ellis (2020450)</b>				
District: 1	1,474			
<b>Ellsworth (2020500)</b>				
District: 1	2,576			
<b>Elmdale (2020675)</b>				
District: 1	23			
<b>Elsmore (2020875)</b>				
District: 2	39			
<b>Elwood (2020950)</b>				
District: 2	835			
<b>Elyria (2020975)</b>				
District: 1	83			

Place Assignment Report for M4_United for KLRD TR
---

	2020 Voting Age Population	2020 Voting Age Population	2020 Voting Age Population	2020 Voting Age Population
<b>Emmett (2021100)</b>				
District: 1	107			
<b>Emporia (2021275)</b>				
District: 1	18,793			
<b>Englewood (2021350)</b>				
District: 1	51			
<b>Ensign (2021400)</b>				
District: 1	127			
<b>Enterprise (2021425)</b>				
District: 1	540			
<b>Erie (2021500)</b>				
District: 2	810			
<b>Esbon (2021600)</b>				
District: 1	62			
<b>Eskridge (2021650)</b>				
District: 1	357			
<b>Eudora (2021675)</b>				
District: 2	4,532			
<b>Eureka (2021800)</b>				
District: 1	1,816			
<b>Everest (2022025)</b>				
District: 2	212			
<b>Fairview (2022425)</b>				
District: 2	198			
<b>Fairway (2022700)</b>				
District: 3	3,193			
<b>Fall River (2022775)</b>				
District: 1	116			
<b>Falun (2022900)</b>				
District: 1	66			
<b>Farlington (2023050)</b>				
District: 2	58			
<b>Florence (2023600)</b>				
District: 1	309			
<b>Fontana (2023650)</b>				
District: 2	159			
<b>Ford (2023725)</b>				
District: 1	150			
<b>Formoso (2023825)</b>				
District: 1	63			
<b>Fort Dodge (2023890)</b>				
District: 1	95			
<b>Fort Riley (2023975)</b>				
District: 1	7,550			

Place Assignment Report for M4_United for KLRD TR
---

	2020 Voting Age Population	2020 Voting Age Population	2020 Voting Age Population	2020 Voting Age Population
<b>Fort Scott (2024000)</b>				
District: 2	5,724			
<b>Fowler (2024175)</b>				
District: 1	389			
<b>Frankfort (2024275)</b>				
District: 1	568			
<b>Franklin (2024325)</b>				
District: 2	345			
<b>Frederick (2024550)</b>				
District: 1	6			
<b>Fredonia (2024575)</b>				
District: 2	1,663			
<b>Frontenac (2024850)</b>				
District: 2	2,573			
<b>Fulton (2024925)</b>				
District: 2	112			
<b>Furley (2024975)</b>				
District: 4	34			
<b>Galatia (2025050)</b>				
District: 1	39			
<b>Galena (2025100)</b>				
District: 2	2,081			
<b>Galesburg (2025150)</b>				
District: 2	104			
<b>Galva (2025200)</b>				
District: 1	613			
<b>Garden City (2025325)</b>				
District: 1	20,114			
<b>Garden Plain (2025375)</b>				
District: 4	684			
<b>Gardner (2025425)</b>				
District: 2	15,819			
<b>Garfield (2025750)</b>				
District: 1	117			
<b>Garland (2025900)</b>				
District: 2	30			
<b>Garnett (2025925)</b>				
District: 2	2,445			
<b>Gas (2025975)</b>				
District: 2	360			
<b>Gaylord (2026000)</b>				
District: 1	74			
<b>Gem (2026050)</b>				
District: 1	70			

Place Assignment Report for M4_United for KLRD TR
---

	2020 Voting Age Population	2020 Voting Age Population	2020 Voting Age Population	2020 Voting Age Population
<b>Geneseo (2026075)</b>				
District: 1	195			
<b>Geuda Springs (2026200)</b>				
District: 4	124			
<b>Girard (2026300)</b>				
District: 2	1,833			
<b>Glade (2026325)</b>				
District: 1	45			
<b>Glasco (2026375)</b>				
District: 1	346			
<b>Glen Elder (2026500)</b>				
District: 1	282			
<b>Goddard (2026725)</b>				
District: 4	3,380			
<b>Goessel (2026750)</b>				
District: 1	405			
<b>Goff (2026775)</b>				
District: 2	71			
<b>Goodland (2026875)</b>				
District: 1	3,364			
<b>Gorham (2027000)</b>				
District: 1	265			
<b>Gove City (2027125)</b>				
District: 1	60			
<b>Grainfield (2027200)</b>				
District: 1	240			
<b>Grandview Plaza (2027425)</b>				
District: 1	1,341			
<b>Grantville (2028200)</b>				
District: 2	140			
<b>Great Bend (2028300)</b>				
District: 1	11,087			
<b>Greeley (2028350)</b>				
District: 2	205			
<b>(2028412)</b>				
District: 1	291			
<b>Green (2028425)</b>				
District: 1	77			
<b>Greenleaf (2028625)</b>				
District: 1	266			
<b>Greensburg (2028675)</b>				
District: 1	576			
<b>Greenwich (2028700)</b>				
District: 4	51			

<b>Place Assignment Report for M4_United for KLRD TR</b>
--

	2020 Voting Age Population	2020 Voting Age Population	2020 Voting Age Population	2020 Voting Age Population
<b>Grenola (2028800)</b>				
District: 4	118			
<b>Gridley (2028850)</b>				
District: 2	232			
<b>Grinnell (2028900)</b>				
District: 1	204			
<b>Gypsum (2029250)</b>				
District: 1	294			
<b>Haddam (2029400)</b>				
District: 1	73			
<b>Hallowell (2029550)</b>				
District: 2	72			
<b>Halstead (2029600)</b>				
District: 4	1,578			
<b>Hamilton (2029675)</b>				
District: 1	142			
<b>Hamlin (2029700)</b>				
District: 2	17			
<b>Hanover (2029875)</b>				
District: 1	508			
<b>Hanston (2029925)</b>				
District: 1	180			
<b>Hardtner (2030000)</b>				
District: 1	135			
<b>Harper (2030175)</b>				
District: 4	977			
<b>Harris (2030250)</b>				
District: 2	37			
<b>Hartford (2030475)</b>				
District: 1	31	District: 2	250	
<b>Harveyville (2030575)</b>				
District: 1	143			
<b>Havana (2030700)</b>				
District: 4	68			
<b>Haven (2030725)</b>				
District: 1	870			
<b>Havensville (2030775)</b>				
District: 1	97			
<b>Haviland (2030825)</b>				
District: 1	539			
<b>Hays (2031100)</b>				
District: 1	16,982			
<b>Haysville (2031125)</b>				
District: 4	8,007			

Place Assignment Report for M4_United for KLRD TR
---

	2020 Voting Age Population	2020 Voting Age Population	2020 Voting Age Population	2020 Voting Age Population
<b>Hazelton (2031150)</b>				
District: 1	65			
<b>Healy (2031200)</b>				
District: 1	144			
<b>Hepler (2031375)</b>				
District: 2	78			
<b>Herington (2031400)</b>				
District: 1	1,636			
<b>Herkimer (2031425)</b>				
District: 1	46			
<b>Herndon (2031475)</b>				
District: 1	101			
<b>Hesston (2031600)</b>				
District: 4	2,678			
<b>Hiawatha (2031675)</b>				
District: 2	2,472			
<b>Highland (2031850)</b>				
District: 2	777			
<b>Hill City (2032175)</b>				
District: 1	1,093			
<b>Hillsboro (2032275)</b>				
District: 1	2,161			
<b>Hillsdale (2032300)</b>				
District: 2	203			
<b>Hoisington (2032550)</b>				
District: 1	1,996			
<b>Holcomb (2032575)</b>				
District: 1	1,463			
<b>Hollenberg (2032650)</b>				
District: 1	9			
<b>Holton (2032825)</b>				
District: 2	2,561			
<b>Holyrood (2032850)</b>				
District: 1	319			
<b>Home (2032875)</b>				
District: 1	116			
<b>Hope (2033075)</b>				
District: 1	248			
<b>Horace (2033150)</b>				
District: 1	83			
<b>Horton (2033200)</b>				
District: 2	1,190			
<b>Howard (2033250)</b>				
District: 4	435			



<b>Place Assignment Report for M4_United for KLRD TR</b>
--

	2020 Voting Age Population	2020 Voting Age Population	2020 Voting Age Population	2020 Voting Age Population
<b>Hoxie (2033350)</b>				
District: 1	909			
<b>Hoyt (2033375)</b>				
District: 2	439			
<b>Hudson (2033400)</b>				
District: 1	83			
<b>Hugoton (2033425)</b>				
District: 1	2,677			
<b>Humboldt (2033450)</b>				
District: 2	1,417			
<b>Hunnewell (2033500)</b>				
District: 4	36			
<b>Hunter (2033525)</b>				
District: 1	40			
<b>Huron (2033575)</b>				
District: 2	57			
<b>Hutchinson (2033625)</b>				
District: 1	31,572			
<b>Idana (2033700)</b>				
District: 1	44			
<b>Independence (2033875)</b>				
District: 4	6,425			
<b>Ingalls (2034225)</b>				
District: 1	171			
<b>Inman (2034275)</b>				
District: 1	1,041			
<b>Iola (2034300)</b>				
District: 2	4,265			
<b>Ionia (2034350)</b>				
District: 1	17			
<b>Isabel (2034550)</b>				
District: 1	52			
<b>Iuka (2034625)</b>				
District: 1	113			
<b>Jamestown (2034975)</b>				
District: 1	189			
<b>Jennings (2035375)</b>				
District: 1	66			
<b>Jetmore (2035450)</b>				
District: 1	574			
<b>Jewell (2035475)</b>				
District: 1	297			
<b>Johnson City (2035600)</b>				
District: 1	1,045			

Place Assignment Report for M4_United for KLRD TR
---

	2020 Voting Age Population	2020 Voting Age Population	2020 Voting Age Population	2020 Voting Age Population
<b>Junction City (2035750)</b>				
District: 1	16,858			
<b>Kanopolis (2035950)</b>				
District: 1	335			
<b>Kanorado (2035975)</b>				
District: 1	109			
<b>Kansas City (2036000)</b>				
District: 3	114,098			
<b>Keats (2036200)</b>				
District: 1	77			
<b>Kechi (2036225)</b>				
District: 4	1,724			
<b>Kelly (2036375)</b>				
District: 2	23			
<b>Kensington (2036550)</b>				
District: 1	304			
<b>Kickapoo Site 1 (2036735)</b>				
District: 2	68			
<b>Kickapoo Site 2 (2036736)</b>				
District: 2	22			
<b>Kickapoo Site 5 (2036739)</b>				
District: 2	41			
<b>Kickapoo Site 6 (2036740)</b>				
District: 2	10			
<b>Kickapoo Site 7 (2036741)</b>				
District: 2	53			
<b>Kickapoo Tribal Center (2036744)</b>				
District: 2	124			
<b>Kincaid (2036875)</b>				
District: 2	78			
<b>Kingman (2036950)</b>				
District: 4	2,402			
<b>Kinsley (2037075)</b>				
District: 1	1,128			
<b>Kiowa (2037125)</b>				
District: 1	699			
<b>Kipp (2037200)</b>				
District: 1	45			
<b>Kirwin (2037275)</b>				
District: 1	107			
<b>Kismet (2037325)</b>				
District: 1	251			
<b>Labette (2037375)</b>				
District: 2	35			

<b>Place Assignment Report</b> <b>for</b> <b>M4_United for KLRD TR</b>
--

	2020 Voting Age Population	2020 Voting Age Population	2020 Voting Age Population	2020 Voting Age Population
<b>La Crosse (2037500)</b>				
District: 1	986			
<b>La Cygne (2037575)</b>				
District: 2	786			
<b>Lafontaine (2037675)</b>				
District: 2	41			
<b>La Harpe (2037725)</b>				
District: 2	385			
<b>Lake City (2037875)</b>				
District: 1	39			
<b>Lake Quivira (2037975)</b>				
District: 3	786			
<b>Lakin (2038175)</b>				
District: 1	1,574			
<b>Lancaster (2038325)</b>				
District: 2	194			
<b>Lane (2038400)</b>				
District: 2	191			
<b>Langdon (2038500)</b>				
District: 1	32			
<b>Lansing (2038650)</b>				
District: 2	8,741			
<b>Larned (2038700)</b>				
District: 1	2,898			
<b>Latham (2038775)</b>				
District: 4	82			
<b>Latimer (2038800)</b>				
District: 1	21			
<b>Lawrence (2038900)</b>				
District: 2	78,043			
<b>Leavenworth (2039000)</b>				
District: 2	28,147			
<b>Leawood (2039075)</b>				
District: 3	25,760			
<b>Lebanon (2039100)</b>				
District: 1	152			
<b>Lebo (2039125)</b>				
District: 2	667			
<b>Lecompton (2039150)</b>				
District: 2	458			
<b>Lehigh (2039225)</b>				
District: 1	127			
<b>Lenexa (2039350)</b>				
District: 3	44,993			

Place Assignment Report for M4_United for KLRD TR
---

	2020 Voting Age Population	2020 Voting Age Population	2020 Voting Age Population	2020 Voting Age Population
<b>Lenora (2039400)</b>				
District: 1	167			
<b>Leon (2039450)</b>				
District: 4	479			
<b>Leona (2039475)</b>				
District: 2	27			
<b>Leonardville (2039500)</b>				
District: 1	354			
<b>Leoti (2039550)</b>				
District: 1	1,081			
<b>LeRoy (2039650)</b>				
District: 2	362			
<b>Levant (2039700)</b>				
District: 1	49			
<b>Lewis (2039725)</b>				
District: 1	308			
<b>Liberal (2039825)</b>				
District: 1	13,700			
<b>Liberty (2040250)</b>				
District: 4	71			
<b>Liebenthal (2040400)</b>				
District: 1	77			
<b>Lincoln Center (2041300)</b>				
District: 1	896			
<b>Lincolnvile (2041325)</b>				
District: 1	135			
<b>Lindsborg (2041375)</b>				
District: 1	3,115			
<b>Linn (2041425)</b>				
District: 1	302			
<b>Linn Valley (2041465)</b>				
District: 2	818			
<b>Linwood (2041475)</b>				
District: 2	305			
<b>Little River (2041575)</b>				
District: 1	366			
<b>Logan (2042100)</b>				
District: 1	369			
<b>Lone Elm (2042425)</b>				
District: 2	19			
<b>Longford (2042575)</b>				
District: 1	57			
<b>Long Island (2042600)</b>				
District: 1	107			

Place Assignment Report for M4_United for KLRD TR
---

	2020 Voting Age Population	2020 Voting Age Population	2020 Voting Age Population	2020 Voting Age Population
<b>Longton (2042650)</b>				
District: 4	218			
<b>Lorraine (2042800)</b>				
District: 1	92			
<b>Lost Springs (2042825)</b>				
District: 1	42			
<b>Louisburg (2042875)</b>				
District: 2	3,486			
<b>Louisville (2042925)</b>				
District: 1	113			
<b>Lowell (2043050)</b>				
District: 2	200			
<b>Lucas (2043150)</b>				
District: 1	257			
<b>Ludell (2043175)</b>				
District: 1	27			
<b>Luray (2043250)</b>				
District: 1	122			
<b>Lyndon (2043350)</b>				
District: 2	747			
<b>Lyons (2043525)</b>				
District: 1	2,694			
<b>McConnell AFB (2043675)</b>				
District: 4	1,121			
<b>McCracken (2043700)</b>				
District: 1	130			
<b>McCune (2043725)</b>				
District: 2	282			
<b>McDonald (2043750)</b>				
District: 1	92			
<b>McFarland (2043775)</b>				
District: 1	192			
<b>Macksville (2043850)</b>				
District: 1	317			
<b>McLouth (2043900)</b>				
District: 2	625			
<b>McPherson (2043950)</b>				
District: 1	10,905			
<b>Madison (2044050)</b>				
District: 1	523			
<b>Mahaska (2044150)</b>				
District: 1	46			
<b>Maize (2044200)</b>				
District: 4	3,979			

Place Assignment Report for M4_United for KLRD TR
---

	2020 Voting Age Population	2020 Voting Age Population	2020 Voting Age Population	2020 Voting Age Population
<b>Manchester (2044225)</b>				
District: 1	41			
<b>Manhattan (2044250)</b>				
District: 1	45,193			
<b>Mankato (2044300)</b>				
District: 1	665			
<b>Manter (2044375)</b>				
District: 1	98			
<b>Maple Hill (2044500)</b>				
District: 1	402			
<b>Mapleton (2044550)</b>				
District: 2	70			
<b>Marienthal (2044600)</b>				
District: 1	42			
<b>Marion (2044750)</b>				
District: 1	1,531			
<b>Marquette (2044925)</b>				
District: 1	481			
<b>Marysville (2045050)</b>				
District: 1	2,570			
<b>Matfield Green (2045150)</b>				
District: 1	38			
<b>Mayetta (2045250)</b>				
District: 2	264			
<b>Mayfield (2045275)</b>				
District: 4	65			
<b>Meade (2045325)</b>				
District: 1	1,153			
<b>Medicine Lodge (2045500)</b>				
District: 1	1,339			
<b>Melvorn (2045700)</b>				
District: 2	265			
<b>Menlo (2045750)</b>				
District: 1	25			
<b>Mentor (2045875)</b>				
District: 1	86			
<b>Meriden (2045950)</b>				
District: 2	550			
<b>Merriam (2046000)</b>				
District: 3	8,980			
<b>Milan (2046450)</b>				
District: 4	40			
<b>Mildred (2046500)</b>				
District: 2	20			

Place Assignment Report for M4_United for KLRD TR
---

	2020 Voting Age Population	2020 Voting Age Population	2020 Voting Age Population	2020 Voting Age Population
<b>Milford (2046525)</b>				
District: 1	301			
<b>Milton (2046925)</b>				
District: 4	118			
<b>Miltonvale (2046950)</b>				
District: 1	320			
<b>Minneapolis (2047075)</b>				
District: 1	1,481			
<b>Minneola (2047150)</b>				
District: 1	540			
<b>Mission (2047225)</b>				
District: 3	8,547			
<b>Mission Hills (2047350)</b>				
District: 3	2,647			
<b>Mission Woods (2047425)</b>				
District: 3	156			
<b>Moline (2047600)</b>				
District: 4	259			
<b>Montezuma (2047875)</b>				
District: 1	751			
<b>Mont Ida (2047975)</b>				
District: 2	12			
<b>Monument (2048025)</b>				
District: 1	45			
<b>Moran (2048125)</b>				
District: 2	364			
<b>Morganville (2048225)</b>				
District: 1	136			
<b>Morland (2048275)</b>				
District: 1	101			
<b>Morrill (2048300)</b>				
District: 2	163			
<b>Morrowville (2048450)</b>				
District: 1	96			
<b>Moscow (2048600)</b>				
District: 1	194			
<b>Mound City (2048750)</b>				
District: 2	497			
<b>Moundridge (2048800)</b>				
District: 1	1,598			
<b>Mound Valley (2048825)</b>				
District: 2	254			
<b>Mount Hope (2048900)</b>				
District: 4	610			

Place Assignment Report for M4_United for KLRD TR
---

	2020 Voting Age Population	2020 Voting Age Population	2020 Voting Age Population	2020 Voting Age Population
<b>Mulberry (2049025)</b>				
District: 2	313			
<b>Mullinville (2049075)</b>				
District: 1	157			
<b>Mulvane (2049100)</b>				
District: 4	4,541			
<b>Munden (2049150)</b>				
District: 1	72			
<b>Munjor (2049200)</b>				
District: 1	175			
<b>Murdock (2049250)</b>				
District: 4	34			
<b>Muscotah (2049325)</b>				
District: 2	111			
<b>Narka (2049350)</b>				
District: 1	61			
<b>Nashville (2049400)</b>				
District: 4	46			
<b>Natoma (2049425)</b>				
District: 1	230			
<b>Navarre (2049525)</b>				
District: 1	41			
<b>Neal (2049550)</b>				
District: 1	37			
<b>Neodesha (2049650)</b>				
District: 2	1,665			
<b>Neosho Falls (2049825)</b>				
District: 2	99			
<b>Neosho Rapids (2049875)</b>				
District: 1	176			
<b>Ness City (2049925)</b>				
District: 1	1,047			
<b>Netawaka (2049950)</b>				
District: 2	113			
<b>New Albany (2050150)</b>				
District: 2	40			
<b>Newbury (2050250)</b>				
District: 1	48			
<b>New Cambria (2050300)</b>				
District: 1	87			
<b>New Salem (2050425)</b>				
District: 4	48			
<b>New Strawn (2050450)</b>				
District: 2	318			



<b>Place Assignment Report for M4_United for KLRD TR</b>
--

2020 Voting Age Population	2020 Voting Age Population	2020 Voting Age Population	2020 Voting Age Population
<b>Newton (2050475)</b>			
District: 4	14,127		
<b>Nickerson (2050525)</b>			
District: 1	747		
<b>Nicodemus (2050550)</b>			
District: 1	13		
<b>Niles (2050600)</b>			
District: 1	50		
<b>Niotaze (2050750)</b>			
District: 4	64		
<b>Norcatour (2050925)</b>			
District: 1	118		
<b>North Newton (2051225)</b>			
District: 4	1,614		
<b>Norton (2051500)</b>			
District: 1	2,075		
<b>Nortonville (2051525)</b>			
District: 2	428		
<b>Norway (2051550)</b>			
District: 1	15		
<b>Norwich (2051600)</b>			
District: 4	325		
<b>Oak Hill (2051700)</b>			
District: 1	22		
<b>Oaklawn-Sunview (2051810)</b>			
District: 4	2,002		
<b>Oakley (2051825)</b>			
District: 1	1,544		
<b>Oberlin (2052000)</b>			
District: 1	1,308		
<b>Odin (2052175)</b>			
District: 1	66		
<b>Offerle (2052200)</b>			
District: 1	136		
<b>Ogallah (2052225)</b>			
District: 1	26		
<b>Ogden (2052275)</b>			
District: 1	1,243		
<b>Oketo (2052525)</b>			
District: 1	56		
<b>Olathe (2052575)</b>			
District: 2	0	District: 3	102,214
<b>Olivet (2052700)</b>			
District: 2	63		

Place Assignment Report for M4_United for KLRD TR
---

	2020 Voting Age Population	2020 Voting Age Population	2020 Voting Age Population	2020 Voting Age Population
<b>Olmitz (2052750)</b>				
District: 1	74			
<b>Olpe (2052800)</b>				
District: 1	371			
<b>Olsburg (2052825)</b>				
District: 1	157			
<b>Onaga (2052875)</b>				
District: 1	515			
<b>Oneida (2052900)</b>				
District: 2	38			
<b>Opolis (2052925)</b>				
District: 2	92			
<b>Osage City (2053200)</b>				
District: 2	2,175			
<b>Osawatomie (2053225)</b>				
District: 2	3,105			
<b>Osborne (2053325)</b>				
District: 1	1,053			
<b>Oskaloosa (2053375)</b>				
District: 2	818			
<b>Oswego (2053450)</b>				
District: 2	1,285			
<b>Otis (2053525)</b>				
District: 1	233			
<b>Ottawa (2053550)</b>				
District: 2	9,655			
<b>Overbrook (2053725)</b>				
District: 2	778			
<b>Overland Park (2053775)</b>				
District: 3	152,219			
<b>Oxford (2053850)</b>				
District: 4	813			
<b>Ozawkie (2053925)</b>				
District: 2	462			
<b>Palco (2054125)</b>				
District: 1	158			
<b>Palmer (2054200)</b>				
District: 1	92			
<b>Paola (2054250)</b>				
District: 2	4,384			
<b>Paradise (2054325)</b>				
District: 1	33			
<b>Park (2054400)</b>				
District: 1	88			

Place Assignment Report for M4_United for KLRD TR
---

	2020 Voting Age Population	2020 Voting Age Population	2020 Voting Age Population	2020 Voting Age Population
<b>Park City (2054450)</b>				
District: 4	5,955			
<b>Parker (2054500)</b>				
District: 2	178			
<b>Parkerfield (2054560)</b>				
District: 4	307			
<b>Parkerville (2054575)</b>				
District: 1	36			
<b>Parsons (2054675)</b>				
District: 2	7,206			
<b>Partridge (2054700)</b>				
District: 1	160			
<b>Pawnee Rock (2054875)</b>				
District: 1	144			
<b>Paxico (2054950)</b>				
District: 1	157			
<b>Peabody (2055100)</b>				
District: 1	749			
<b>Peck (2055175)</b>				
District: 4	126			
<b>Penalosa (2055225)</b>				
District: 4	16			
<b>Perry (2055450)</b>				
District: 2	662			
<b>Peru (2055525)</b>				
District: 4	83			
<b>Phillipsburg (2055675)</b>				
District: 1	1,780			
<b>Piedmont (2055750)</b>				
District: 4	40			
<b>Pierceville (2055775)</b>				
District: 1	65			
<b>Pilsen (2055875)</b>				
District: 1	51			
<b>Piqua (2056000)</b>				
District: 2	71			
<b>Pittsburg (2056025)</b>				
District: 2	16,117			
<b>Plains (2056100)</b>				
District: 1	702			
<b>Plainville (2056150)</b>				
District: 1	1,325			
<b>Pleasanton (2056450)</b>				
District: 2	877			

Place Assignment Report for M4_United for KLRD TR
---

	2020 Voting Age Population	2020 Voting Age Population	2020 Voting Age Population	2020 Voting Age Population
<b>Plevna (2056725)</b>				
District: 1	64			
<b>Pomona (2057000)</b>				
District: 2	661			
<b>Portis (2057100)</b>				
District: 1	69			
<b>Potwin (2057300)</b>				
District: 4	326			
<b>Powhattan (2057350)</b>				
District: 2	47			
<b>Prairie View (2057525)</b>				
District: 1	84			
<b>Prairie Village (2057575)</b>				
District: 3	17,917			
<b>Pratt (2057625)</b>				
District: 1	5,036			
<b>Prescott (2057650)</b>				
District: 2	163			
<b>Preston (2057675)</b>				
District: 1	92			
<b>Pretty Prairie (2057700)</b>				
District: 4	486			
<b>Princeton (2057725)</b>				
District: 2	184			
<b>Protection (2057850)</b>				
District: 1	382			
<b>Quenemo (2058100)</b>				
District: 2	237			
<b>Quinter (2058250)</b>				
District: 1	706			
<b>Radium (2058300)</b>				
District: 1	20			
<b>Radley (2058325)</b>				
District: 2	80			
<b>Ramona (2058375)</b>				
District: 1	61			
<b>Randall (2058450)</b>				
District: 1	59			
<b>Randolph (2058475)</b>				
District: 1	125			
<b>Ransom (2058500)</b>				
District: 1	222			
<b>Rantoul (2058525)</b>				
District: 2	138			

Place Assignment Report for M4_United for KLRD TR
---

	2020 Voting Age Population	2020 Voting Age Population	2020 Voting Age Population	2020 Voting Age Population
<b>Raymond (2058550)</b>				
District: 1	70			
<b>Reading (2058600)</b>				
District: 1	133			
<b>Redfield (2058725)</b>				
District: 2	70			
<b>Republic (2059000)</b>				
District: 1	74			
<b>Reserve (2059050)</b>				
District: 2	53			
<b>Rexford (2059125)</b>				
District: 1	147			
<b>Richfield (2059200)</b>				
District: 1	23			
<b>Richmond (2059675)</b>				
District: 2	347			
<b>Riley (2059875)</b>				
District: 1	693			
<b>Ringo (2059975)</b>				
District: 2	87			
<b>Riverton (2060200)</b>				
District: 2	583			
<b>Robinson (2060325)</b>				
District: 2	137			
<b>Rock (2060400)</b>				
District: 4	67			
<b>Roeland Park (2060825)</b>				
District: 3	5,635			
<b>Rolla (2060900)</b>				
District: 1	293			
<b>Rosalia (2061100)</b>				
District: 4	105			
<b>Rose Hill (2061250)</b>				
District: 4	2,918			
<b>Roseland (2061275)</b>				
District: 2	62			
<b>Rossville (2061400)</b>				
District: 2	797			
<b>Roxbury (2061550)</b>				
District: 1	63			
<b>Rozel (2061600)</b>				
District: 1	78			
<b>Rush Center (2061775)</b>				
District: 1	117			

Place Assignment Report for M4_United for KLRD TR
---

	2020 Voting Age Population	2020 Voting Age Population	2020 Voting Age Population	2020 Voting Age Population
<b>Russell (2061825)</b>				
District: 1	3,374			
<b>Russell Springs (2061875)</b>				
District: 1	21			
<b>Sabetha (2062025)</b>				
District: 2	1,914			
<b>St. Benedict (2062075)</b>				
District: 2	36			
<b>St. Francis (2062175)</b>				
District: 1	1,020			
<b>St. George (2062200)</b>				
District: 1	696			
<b>St. John (2062275)</b>				
District: 1	931			
<b>St. Marks (2062375)</b>				
District: 4	87			
<b>St. Marys (2062400)</b>				
District: 1	1,742			
<b>St. Paul (2062500)</b>				
District: 2	468			
<b>Salina (2062700)</b>				
District: 1	35,961			
<b>Satanta (2063150)</b>				
District: 1	773			
<b>Savonburg (2063200)</b>				
District: 2	57			
<b>Sawyer (2063275)</b>				
District: 1	73			
<b>Scammon (2063325)</b>				
District: 2	297			
<b>Scandia (2063350)</b>				
District: 1	281			
<b>Schoenchen (2063425)</b>				
District: 1	134			
<b>Scott City (2063600)</b>				
District: 1	3,034			
<b>Scottsville (2063650)</b>				
District: 1	14			
<b>Scranton (2063675)</b>				
District: 2	475			
<b>Sedan (2063750)</b>				
District: 4	794			
<b>Sedgwick (2063800)</b>				
District: 4	1,167			

Place Assignment Report for M4_United for KLRD TR
---

	2020 Voting Age Population	2020 Voting Age Population	2020 Voting Age Population	2020 Voting Age Population
<b>Selden (2063875)</b>				
District: 1	144			
<b>Seneca (2063950)</b>				
District: 2	1,650			
<b>Severance (2064025)</b>				
District: 2	58			
<b>Severy (2064050)</b>				
District: 1	167			
<b>Seward (2064100)</b>				
District: 1	28			
<b>Shallow Water (2064200)</b>				
District: 1	71			
<b>Sharon (2064325)</b>				
District: 1	119			
<b>Sharon Springs (2064375)</b>				
District: 1	569			
<b>Shawnee (2064500)</b>				
District: 3	50,556			
<b>Silverdale (2065550)</b>				
District: 4	52			
<b>Silver Lake (2065600)</b>				
District: 2	988			
<b>Simpson (2065650)</b>				
District: 1	55			
<b>Smith Center (2065925)</b>				
District: 1	1,265			
<b>Smolan (2066100)</b>				
District: 1	133			
<b>Soldier (2066175)</b>				
District: 2	85			
<b>Solomon (2066275)</b>				
District: 1	726			
<b>Somerset (2066475)</b>				
District: 2	77			
<b>South Haven (2066650)</b>				
District: 4	243			
<b>South Hutchinson (2066750)</b>				
District: 1	2,016			
<b>South Mound (2066800)</b>				
District: 2	25			
<b>Spearville (2067125)</b>				
District: 1	568			
<b>Speed (2067175)</b>				
District: 1	34			

Place Assignment Report for M4_United for KLRD TR
---

	2020 Voting Age Population	2020 Voting Age Population	2020 Voting Age Population	2020 Voting Age Population
<b>Spivey (2067250)</b>				
District: 4	48			
<b>Spring Hill (2067625)</b>				
District: 2	5,579			
<b>Stafford (2067775)</b>				
District: 1	741			
<b>Stark (2068025)</b>				
District: 2	57			
<b>Sterling (2068200)</b>				
District: 1	1,795			
<b>Stockton (2068350)</b>				
District: 1	1,152			
<b>Strong City (2068650)</b>				
District: 1	314			
<b>Stuttgart (2068750)</b>				
District: 1	37			
<b>Sublette (2068775)</b>				
District: 1	1,003			
<b>Summerfield (2068950)</b>				
District: 1	108			
<b>Sun City (2069275)</b>				
District: 1	33			
<b>Susank (2069525)</b>				
District: 1	29			
<b>Sycamore (2069725)</b>				
District: 4	63			
<b>Sylvan Grove (2069775)</b>				
District: 1	214			
<b>Sylvia (2069800)</b>				
District: 1	158			
<b>Syracuse (2069850)</b>				
District: 1	1,277			
<b>Talmage (2069925)</b>				
District: 1	59			
<b>Tampa (2070000)</b>				
District: 1	86			
<b>Tecumseh (2070075)</b>				
District: 2	541			
<b>Tescott (2070250)</b>				
District: 1	213			
<b>Thayer (2070300)</b>				
District: 2	328			
<b>The Highlands (2070357)</b>				
District: 1	301			



Place Assignment Report for M4_United for KLRD TR
---

	2020 Voting Age Population	2020 Voting Age Population	2020 Voting Age Population	2020 Voting Age Population
<b>Timken (2070625)</b>				
District: 1	36			
<b>Tipton (2070675)</b>				
District: 1	165			
<b>Tonganoxie (2070800)</b>				
District: 2	4,036			
<b>Topeka (2071000)</b>				
District: 2	97,555			
<b>Toronto (2071050)</b>				
District: 2	178			
<b>Towanda (2071125)</b>				
District: 4	1,036			
<b>Tribune (2071450)</b>				
District: 1	582			
<b>Troy (2071575)</b>				
District: 2	743			
<b>Turon (2071800)</b>				
District: 1	222			
<b>Tyro (2071925)</b>				
District: 4	131			
<b>Udall (2071950)</b>				
District: 4	484			
<b>Ulysses (2071975)</b>				
District: 1	4,066			
<b>Uniontown (2072525)</b>				
District: 2	187			
<b>Urbana (2072600)</b>				
District: 2	19			
<b>Utica (2072650)</b>				
District: 1	85			
<b>Valley Center (2073250)</b>				
District: 4	5,175			
<b>Valley Falls (2073300)</b>				
District: 2	831			
<b>Vassar (2073450)</b>				
District: 2	459			
<b>Vermillion (2073525)</b>				
District: 1	58			
<b>Victoria (2073775)</b>				
District: 1	864			
<b>Vining (2073950)</b>				
District: 1	31			
<b>Viola (2074025)</b>				
District: 4	89			

<b>Place Assignment Report</b> <b>for</b> <b>M4_United for KLRD TR</b>
--

	2020 Voting Age Population	2020 Voting Age Population	2020 Voting Age Population	2020 Voting Age Population
<b>Virgil (2074075)</b>				
District: 1	41			
<b>Wabaunsee (2074225)</b>				
District: 1	76			
<b>Wakarusa (2074425)</b>				
District: 2	202			
<b>WaKeeney (2074450)</b>				
District: 1	1,412			
<b>Wakefield (2074525)</b>				
District: 1	660			
<b>Waldo (2074575)</b>				
District: 1	26			
<b>Waldron (2074625)</b>				
District: 4	9			
<b>Wallace (2074750)</b>				
District: 1	35			
<b>Walnut (2074950)</b>				
District: 2	137			
<b>Walton (2075200)</b>				
District: 4	157			
<b>Wamego (2075325)</b>				
District: 1	3,556			
<b>Washington (2075825)</b>				
District: 1	826			
<b>Waterville (2075950)</b>				
District: 1	478			
<b>Wathena (2076000)</b>				
District: 2	956			
<b>Waverly (2076050)</b>				
District: 2	414			
<b>Wayside (2076175)</b>				
District: 4	12			
<b>Webber (2076250)</b>				
District: 1	26			
<b>Weir (2076350)</b>				
District: 2	425			
<b>Welda (2076425)</b>				
District: 2	117			
<b>Wellington (2076475)</b>				
District: 4	5,715			
<b>Wells (2076550)</b>				
District: 1	34			
<b>Wellsville (2076625)</b>				
District: 2	1,441			

<b>Place Assignment Report for M4_United for KLRD TR</b>
--

	2020 Voting Age Population	2020 Voting Age Population	2020 Voting Age Population
<b>Weskan (2076675)</b>	District: 1	116	
<b>West Mineral (2077150)</b>	District: 2	127	
<b>Westmoreland (2077200)</b>	District: 1	584	
<b>Westphalia (2077250)</b>	District: 2	91	
<b>Westwood (2077500)</b>	District: 3	1,386	
<b>Westwood Hills (2077525)</b>	District: 3	295	
<b>Wetmore (2077550)</b>	District: 2	232	
<b>Wheaton (2077700)</b>	District: 1	68	
<b>White City (2077825)</b>	District: 1	349	
<b>White Cloud (2077850)</b>	District: 2	89	
<b>Whitewater (2078050)</b>	District: 4	481	
<b>Whiting (2078100)</b>	District: 2	139	
<b>Wichita (2079000)</b>	District: 4	300,475	
<b>Willard (2079250)</b>	District: 1	9	District: 2 50
<b>Williamsburg (2079300)</b>	District: 2	275	
<b>Williamstown (2079375)</b>	District: 2	69	
<b>Willis (2079400)</b>	District: 2	21	
<b>Willowbrook (2079425)</b>	District: 1	60	
<b>Wilmore (2079550)</b>	District: 1	32	
<b>Wilroads Gardens (2079625)</b>	District: 1	433	
<b>Wilsey (2079650)</b>	District: 1	102	
<b>Wilson (2079675)</b>	District: 1	719	

<b>Place Assignment Report for M4_United for KLRD TR</b>
--

2020 Voting Age Population	2020 Voting Age Population	2020 Voting Age Population	2020 Voting Age Population
<b>Winchester (2079800)</b>			
District: 2	359		
<b>Windom (2079850)</b>			
District: 1	66		
<b>Winfield (2079950)</b>			
District: 4	9,332		
<b>Winona (2080075)</b>			
District: 1	136		
<b>Woodbine (2080350)</b>			
District: 1	124		
<b>Woodruff (2080400)</b>			
District: 1	13		
<b>Woodston (2080450)</b>			
District: 1	72		
<b>Wright (2080500)</b>			
District: 1	107		
<b>Yale (2080650)</b>			
District: 2	68		
<b>Yates Center (2080700)</b>			
District: 2	1,055		
<b>Yoder (2080750)</b>			
District: 1	130		
<b>Zeandale (2080875)</b>			
District: 1	52		
<b>Zenda (2080925)</b>			
District: 4	59		
<b>Zurich (2081025)</b>			
District: 1	75		

User: Jadin Soupene

Plan Name: M4\_United for KLRD TR

Plan Type: Congressional

## Error Check Report

Monday, January 17, 2022

3:41 PM

DISTRICT	POPULATION	% DEVIATION	OUTSIDE*
1	734,461	0.00	Y
2	734,488	0.00	Y
3	734,462	0.00	Y
4	734,469	0.00	Y

Total Population:

**2,937,880**

\*OUTSIDE = Y if the deviation from  
the target value is greater than 0%

Number of Districts:

**4**

## Unassigned Units

County	VTD	Block
--------	-----	-------

Number of Units Unassigned: 0

Place Assignment Report  
for  
M4\_United for KLRD TR  
By District

**2020  
Population**

---

District: 1	
Abbyville (2000100)	83
Abilene (2000125)	6,460
Ada (2000225)	86
Admire (2000325)	130
Agenda (2000475)	47
Agra (2000550)	208
Albert (2000825)	132
Alden (2000950)	122
Alexander (2001050)	54
Allen (2001275)	160
Alma (2001350)	802
Almena (2001425)	363
Alta Vista (2001575)	409
Alton (2001600)	100
Americus (2001675)	776
Ames (2001725)	33
Arlington (2002325)	435
Asherville (2002600)	19
Ashland (2002675)	783
Assaria (2002850)	428
Athol (2003025)	41
Atwood (2003150)	1,290
Aurora (2003425)	56
Axtell (2003600)	399
Bala (2003800)	29
Barnard (2004225)	64
Barnes (2004250)	165
Bavaria (2004575)	60
Bazine (2004775)	282
Beattie (2004900)	197
Beaver (2004950)	52
Belleville (2005600)	2,007
Beloit (2005775)	3,404
Belpre (2005825)	97
Belvue (2005925)	177
Bennington (2006075)	622
Beverly (2006500)	135

Place Assignment Report  
for  
M4\_United for KLRD TR  
By District

**2020  
Population**

---

District: 1	
Big Bow (2006575)	32
Bird City (2006825)	437
Bison (2006950)	179
Blue Rapids (2007650)	928
Bogue (2007825)	155
Bremen (2008300)	51
Brewster (2008425)	291
Bridgeport (2008450)	64
Brookville (2008575)	247
Brownell (2008675)	23
Bucklin (2009000)	727
Buhler (2009200)	1,325
Bunker Hill (2009225)	103
Burdett (2009275)	228
Burdick (2009300)	62
Burns (2009450)	234
Burr Oak (2009525)	140
Bushong (2009675)	27
Bushton (2009700)	203
Byers (2009800)	38
Canton (2010475)	685
Carlton (2010675)	40
Catharine (2011025)	113
Cawker City (2011175)	457
Cedar (2011325)	11
Cedar Point (2011425)	22
Chapman (2012550)	1,377
Chase (2012650)	396
Cimarron (2013275)	1,981
Clafin (2013425)	562
Clay Center (2013625)	4,199
Clayton (2013675)	44
Clifton (2014200)	454
Climax (2014275)	45
Clyde (2014475)	694
Coats (2014525)	68
Codell (2014575)	49

Place Assignment Report  
for  
M4\_United for KLRD TR  
By District

**2020  
Population**

---

District: 1	
Colby (2014650)	5,570
Coldwater (2014700)	687
Collyer (2014900)	97
Concordia (2015200)	5,111
Coolidge (2015400)	80
Copeland (2015475)	251
Cottonwood Falls (2015900)	851
Council Grove (2015925)	2,140
Courtland (2016025)	294
Cuba (2016625)	140
Cullison (2016675)	83
Culver (2016700)	114
Damar (2016975)	112
Deerfield (2017225)	711
Delphos (2017600)	302
Detroit (2017875)	102
Dighton (2018050)	960
Dodge City (2018250)	27,788
Dorrance (2018325)	146
Downs (2018500)	800
Dresden (2018600)	43
Dunlap (2018950)	27
Durham (2019050)	89
Dwight (2019125)	217
Eastshore (2019700)	92
Edmond (2019875)	28
Edson (2019925)	17
Elkhart (2020350)	1,888
Ellinwood (2020425)	2,011
Ellis (2020450)	1,958
Ellsworth (2020500)	3,066
Elmdale (2020675)	40
Elyria (2020975)	120
Emmett (2021100)	170
Emporia (2021275)	24,139
Englewood (2021350)	58
Ensign (2021400)	166



Place Assignment Report  
for  
M4\_United for KLRD TR  
By District

**2020  
Population**

---

District: 1	
Enterprise (2021425)	708
Esbon (2021600)	69
Eskridge (2021650)	439
Eureka (2021800)	2,332
Fall River (2022775)	131
Falun (2022900)	83
Florence (2023600)	394
Ford (2023725)	203
Formoso (2023825)	94
Fort Dodge (2023890)	97
Fort Riley (2023975)	9,230
Fowler (2024175)	534
Frankfort (2024275)	730
Frederick (2024550)	8
Galatia (2025050)	45
Galva (2025200)	834
Garden City (2025325)	28,151
Garfield (2025750)	151
Gaylord (2026000)	87
Gem (2026050)	98
Geneseo (2026075)	236
Glade (2026325)	52
Glasco (2026375)	441
Glen Elder (2026500)	362
Goessel (2026750)	556
Goodland (2026875)	4,465
Gorham (2027000)	376
Gove City (2027125)	80
Grainfield (2027200)	322
Grandview Plaza (2027425)	1,697
Great Bend (2028300)	14,733
(2028412)	410
Green (2028425)	95
Greenleaf (2028625)	350
Greensburg (2028675)	740
Grinnell (2028900)	260
Gypsum (2029250)	400

Place Assignment Report  
for  
M4\_United for KLRD TR  
By District

**2020  
Population**

---

District: 1	
Haddam (2029400)	110
Hamilton (2029675)	182
Hanover (2029875)	690
Hanston (2029925)	259
Hardtner (2030000)	167
Hartford (2030475)	38
Harveyville (2030575)	178
Haven (2030725)	1,170
Havensville (2030775)	119
Haviland (2030825)	678
Hays (2031100)	21,116
Hazelton (2031150)	82
Healy (2031200)	195
Herington (2031400)	2,109
Herkimer (2031425)	54
Herndon (2031475)	119
Hill City (2032175)	1,403
Hillsboro (2032275)	2,732
Hoisington (2032550)	2,699
Holcomb (2032575)	2,245
Hollenberg (2032650)	10
Holyrood (2032850)	403
Home (2032875)	154
Hope (2033075)	317
Horace (2033150)	102
Hoxie (2033350)	1,211
Hudson (2033400)	95
Hugoton (2033425)	3,747
Hunter (2033525)	51
Hutchinson (2033625)	40,006
Idana (2033700)	54
Ingalls (2034225)	252
Inman (2034275)	1,341
Ionian (2034350)	17
Isabel (2034550)	68
Iuka (2034625)	151
Jamestown (2034975)	237

Place Assignment Report  
for  
M4\_United for KLRD TR  
By District

**2020  
Population**

---

District: 1	
Jennings (2035375)	81
Jetmore (2035450)	770
Jewell (2035475)	370
Johnson City (2035600)	1,464
Junction City (2035750)	22,932
Kanopolis (2035950)	443
Kanorado (2035975)	153
Keats (2036200)	96
Kensington (2036550)	399
Kinsley (2037075)	1,456
Kiowa (2037125)	902
Kipp (2037200)	60
Kirwin (2037275)	139
Kismet (2037325)	340
La Crosse (2037500)	1,266
Lake City (2037875)	47
Lakin (2038175)	2,205
Langdon (2038500)	39
Larned (2038700)	3,769
Latimer (2038800)	31
Lebanon (2039100)	178
Lehigh (2039225)	161
Lenora (2039400)	207
Leonardville (2039500)	432
Leoti (2039550)	1,475
Levant (2039700)	68
Lewis (2039725)	400
Liberal (2039825)	19,825
Liebenthal (2040400)	92
Lincoln Center (2041300)	1,171
Lincolnvile (2041325)	168
Lindsborg (2041375)	3,776
Linn (2041425)	387
Little River (2041575)	472
Logan (2042100)	460
Longford (2042575)	73
Long Island (2042600)	137

Place Assignment Report  
for  
M4\_United for KLRD TR  
By District

**2020  
Population**

---

District: 1	
Lorraine (2042800)	137
Lost Springs (2042825)	55
Louisville (2042925)	131
Lucas (2043150)	332
Ludell (2043175)	41
Luray (2043250)	166
Lyons (2043525)	3,611
McCracken (2043700)	152
McDonald (2043750)	113
McFarland (2043775)	272
Macksville (2043850)	471
McPherson (2043950)	14,082
Madison (2044050)	689
Mahaska (2044150)	46
Manchester (2044225)	47
Manhattan (2044250)	54,100
Mankato (2044300)	836
Manter (2044375)	132
Maple Hill (2044500)	631
Marienthal (2044600)	64
Marion (2044750)	1,922
Marquette (2044925)	599
Marysville (2045050)	3,447
Matfield Green (2045150)	49
Meade (2045325)	1,505
Medicine Lodge (2045500)	1,781
Menlo (2045750)	33
Mentor (2045875)	101
Milford (2046525)	408
Miltonvale (2046950)	440
Minneapolis (2047075)	1,946
Minneola (2047150)	738
Montezuma (2047875)	975
Monument (2048025)	56
Morganville (2048225)	180
Morland (2048275)	115
Morrowville (2048450)	114

Place Assignment Report  
for  
M4\_United for KLRD TR  
By District

**2020  
Population**

---

District: 1	
Moscow (2048600)	272
Moundridge (2048800)	1,974
Mullinville (2049075)	197
Munden (2049150)	96
Munjor (2049200)	232
Narka (2049350)	81
Natoma (2049425)	302
Navarre (2049525)	52
Neal (2049550)	37
Neosho Rapids (2049875)	229
Ness City (2049925)	1,329
Newbury (2050250)	78
New Cambria (2050300)	106
Nickerson (2050525)	1,058
Nicodemus (2050550)	14
Niles (2050600)	56
Norcatour (2050925)	159
Norton (2051500)	2,747
Norway (2051550)	17
Oak Hill (2051700)	24
Oakley (2051825)	2,046
Oberlin (2052000)	1,644
Odin (2052175)	87
Offerle (2052200)	179
Ogallah (2052225)	28
Ogden (2052275)	1,661
Oketo (2052525)	64
Olmitz (2052750)	90
Olpe (2052800)	519
Olsburg (2052825)	218
Onaga (2052875)	679
Osborne (2053325)	1,335
Otis (2053525)	296
Palco (2054125)	208
Palmer (2054200)	125
Paradise (2054325)	35
Park (2054400)	112

Place Assignment Report  
for  
M4\_United for KLRD TR  
By District

**2020  
Population**

---

District: 1	
Parkerville (2054575)	46
Partridge (2054700)	209
Pawnee Rock (2054875)	193
Paxico (2054950)	210
Peabody (2055100)	937
Phillipsburg (2055675)	2,337
Pierceville (2055775)	98
Pilsen (2055875)	65
Plains (2056100)	1,037
Plainville (2056150)	1,746
Plevna (2056725)	85
Portis (2057100)	86
Prairie View (2057525)	106
Pratt (2057625)	6,603
Preston (2057675)	115
Protection (2057850)	498
Quinter (2058250)	929
Radium (2058300)	26
Ramona (2058375)	78
Randall (2058450)	79
Randolph (2058475)	159
Ransom (2058500)	260
Raymond (2058550)	85
Reading (2058600)	181
Republic (2059000)	82
Rexford (2059125)	197
Richfield (2059200)	30
Riley (2059875)	938
Rolla (2060900)	384
Roxbury (2061550)	70
Rozel (2061600)	102
Rush Center (2061775)	141
Russell (2061825)	4,401
Russell Springs (2061875)	26
St. Francis (2062175)	1,263
St. George (2062200)	1,054
St. John (2062275)	1,228

Place Assignment Report  
for  
M4\_United for KLRD TR  
By District

**2020  
Population**

---

District: 1	
St. Marys (2062400)	2,759
Salina (2062700)	46,889
Satanta (2063150)	1,092
Sawyer (2063275)	89
Scandia (2063350)	344
Schoenchen (2063425)	170
Scott City (2063600)	4,113
Scottsville (2063650)	26
Selden (2063875)	184
Severy (2064050)	205
Seward (2064100)	41
Shallow Water (2064200)	89
Sharon (2064325)	147
Sharon Springs (2064375)	751
Simpson (2065650)	82
Smith Center (2065925)	1,571
Smolan (2066100)	162
Solomon (2066275)	993
South Hutchinson (2066750)	2,521
Spearville (2067125)	791
Speed (2067175)	37
Stafford (2067775)	959
Sterling (2068200)	2,248
Stockton (2068350)	1,480
Strong City (2068650)	386
Stuttgart (2068750)	44
Sublette (2068775)	1,413
Summerfield (2068950)	125
Sun City (2069275)	37
Susank (2069525)	31
Sylvan Grove (2069775)	291
Sylvia (2069800)	215
Syracuse (2069850)	1,826
Talmage (2069925)	78
Tampa (2070000)	105
Tescott (2070250)	265
The Highlands (2070357)	349

Place Assignment Report  
for  
M4\_United for KLRD TR  
By District

**2020  
Population**

---

District: 1	
Timken (2070625)	38
Tipton (2070675)	193
Tribune (2071450)	772
Turon (2071800)	309
Ulysses (2071975)	5,788
Utica (2072650)	99
Vermillion (2073525)	76
Victoria (2073775)	1,129
Vining (2073950)	43
Virgil (2074075)	48
Wabaunsee (2074225)	104
WaKeeney (2074450)	1,799
Wakefield (2074525)	858
Waldo (2074575)	30
Wallace (2074750)	41
Wamego (2075325)	4,841
Washington (2075825)	1,071
Waterville (2075950)	658
Webber (2076250)	30
Wells (2076550)	45
Weskan (2076675)	158
Westmoreland (2077200)	740
Wheaton (2077700)	98
White City (2077825)	447
Willard (2079250)	12
Willowbrook (2079425)	71
Wilmore (2079550)	37
Wilroads Gardens (2079625)	639
Wilsey (2079650)	139
Wilson (2079675)	859
Windom (2079850)	85
Winona (2080075)	193
Woodbine (2080350)	157
Woodruff (2080400)	13
Woodston (2080450)	94
Wright (2080500)	145
Yoder (2080750)	165



<p style="text-align: center;">Place Assignment Report for M4_United for KLRD TR By District</p>
--

**2020  
Population**

---

District: 1	
Zeandale (2080875)	62
Zurich (2081025)	89
District: 2	
Altamont (2001550)	1,061
Altoona (2001625)	354
Arcadia (2002175)	254
Arma (2002375)	1,407
Atchison (2002900)	10,885
Auburn (2003250)	1,273
Baileyville (2003675)	182
Baldwin City (2003900)	4,826
Bartlett (2004350)	69
Basehor (2004400)	6,896
Bassett (2004450)	20
Baxter Springs (2004625)	3,888
Bendena (2005975)	117
Benedict (2006000)	69
Bern (2006275)	161
Blue Mound (2007600)	219
Bonner Springs (2007975)	6
Bronson (2008475)	304
Bucyrus (2009050)	171
Buffalo (2009150)	217
Burlingame (2009350)	971
Burlington (2009400)	2,634
Carbondale (2010600)	1,352
Centerville (2012325)	78
Centralia (2012425)	485
Centropolis (2012450)	100
Chanute (2012500)	8,722
Cherokee (2012825)	590
Chetopa (2012950)	929
Chicopee (2013100)	422
Circleville (2013375)	153
Colony (2014950)	381
Columbus (2015075)	2,929
Corning (2015725)	212

Place Assignment Report  
for  
M4\_United for KLRD TR  
By District

**2020  
Population**

---

District: 2	
Coyville (2016150)	60
Crestline (2016325)	116
Croweburg (2016475)	92
Delia (2017525)	151
Denison (2017625)	146
Dennis (2017675)	152
Denton (2017750)	130
De Soto (2017850)	6,118
Devon (2017900)	71
Earlton (2019275)	60
Easton (2019600)	213
Edgerton (2019825)	1,748
Edna (2019900)	388
Effingham (2020025)	495
Elsmore (2020875)	50
Elwood (2020950)	1,125
Erie (2021500)	1,047
Eudora (2021675)	6,408
Everest (2022025)	265
Fairview (2022425)	240
Farlington (2023050)	68
Fontana (2023650)	210
Fort Scott (2024000)	7,552
Franklin (2024325)	473
Fredonia (2024575)	2,151
Frontenac (2024850)	3,382
Fulton (2024925)	165
Galena (2025100)	2,761
Galesburg (2025150)	149
Gardner (2025425)	23,287
Garland (2025900)	31
Garnett (2025925)	3,242
Gas (2025975)	475
Girard (2026300)	2,496
Goff (2026775)	106
Grantville (2028200)	182
Greeley (2028350)	273

<p style="text-align: center;">Place Assignment Report for M4_United for KLRD TR By District</p>
--

**2020  
Population**

---

District: 2	
Gridley (2028850)	313
Hallowell (2029550)	101
Hamlin (2029700)	25
Harris (2030250)	47
Hartford (2030475)	317
Hepler (2031375)	90
Hiawatha (2031675)	3,280
Highland (2031850)	903
Hillsdale (2032300)	247
Holton (2032825)	3,401
Horton (2033200)	1,523
Hoyt (2033375)	593
Humboldt (2033450)	1,847
Huron (2033575)	74
Iola (2034300)	5,396
Kelly (2036375)	27
Kickapoo Site 1 (2036735)	110
Kickapoo Site 2 (2036736)	27
Kickapoo Site 5 (2036739)	59
Kickapoo Site 6 (2036740)	13
Kickapoo Site 7 (2036741)	104
Kickapoo Tribal Center (2036744)	177
Kincaid (2036875)	103
Labette (2037375)	50
La Cygne (2037575)	1,050
Lafontaine (2037675)	58
La Harpe (2037725)	480
Lancaster (2038325)	246
Lane (2038400)	241
Lansing (2038650)	11,239
Lawrence (2038900)	94,934
Leavenworth (2039000)	37,351
Lebo (2039125)	885
Lecompton (2039150)	588
Leona (2039475)	41
LeRoy (2039650)	451
Linn Valley (2041465)	956

Place Assignment Report  
for  
M4\_United for KLRD TR  
By District

**2020  
Population**

---

District: 2	
Linwood (2041475)	415
Lone Elm (2042425)	27
Louisburg (2042875)	4,969
Lowell (2043050)	244
Lyndon (2043350)	1,037
McCune (2043725)	370
McLouth (2043900)	859
Mapleton (2044550)	96
Mayetta (2045250)	348
Melvern (2045700)	356
Meriden (2045950)	744
Mildred (2046500)	25
Mont Ida (2047975)	23
Moran (2048125)	466
Morrill (2048300)	218
Mound City (2048750)	647
Mound Valley (2048825)	348
Mulberry (2049025)	409
Muscotah (2049325)	155
Neodesha (2049650)	2,275
Neosho Falls (2049825)	134
Netawaka (2049950)	139
New Albany (2050150)	57
New Strawn (2050450)	414
Nortonville (2051525)	601
Olathe (2052575)	7
Olivet (2052700)	73
Oneida (2052900)	61
Opolis (2052925)	104
Osage City (2053200)	2,861
Osawatomie (2053225)	4,255
Oskaloosa (2053375)	1,110
Oswego (2053450)	1,668
Ottawa (2053550)	12,625
Overbrook (2053725)	1,005
Ozawkie (2053925)	638
Paola (2054250)	5,768

<p style="text-align: center;">Place Assignment Report for M4_United for KLRD TR By District</p>
--

**2020  
Population**

---

District: 2	
Parker (2054500)	241
Parsons (2054675)	9,600
Perry (2055450)	852
Piqua (2056000)	90
Pittsburg (2056025)	20,646
Pleasanton (2056450)	1,208
Pomona (2057000)	884
Powhattan (2057350)	69
Prescott (2057650)	207
Princeton (2057725)	248
Quenemo (2058100)	288
Radley (2058325)	105
Rantoul (2058525)	165
Redfield (2058725)	90
Reserve (2059050)	67
Richmond (2059675)	459
Ringo (2059975)	111
Riverton (2060200)	771
Robinson (2060325)	183
Roseland (2061275)	76
Rossville (2061400)	1,105
Sabetha (2062025)	2,545
St. Benedict (2062075)	50
St. Paul (2062500)	614
Savonburg (2063200)	74
Scammon (2063325)	376
Scranton (2063675)	653
Seneca (2063950)	2,139
Severance (2064025)	76
Silver Lake (2065600)	1,345
Soldier (2066175)	102
Somerset (2066475)	90
South Mound (2066800)	27
Spring Hill (2067625)	7,952
Stark (2068025)	69
Tecumseh (2070075)	696
Thayer (2070300)	432

Place Assignment Report  
for  
M4\_United for KLRD TR  
By District

**2020  
Population**

---

District: 2	
Tonganoxie (2070800)	5,573
Topeka (2071000)	126,587
Toronto (2071050)	206
Troy (2071575)	964
Uniontown (2072525)	293
Urbana (2072600)	30
Valley Falls (2073300)	1,092
Vassar (2073450)	584
Wakarusa (2074425)	242
Walnut (2074950)	187
Wathena (2076000)	1,246
Waverly (2076050)	574
Weir (2076350)	569
Welda (2076425)	149
Wellsville (2076625)	1,953
West Mineral (2077150)	154
Westphalia (2077250)	128
Wetmore (2077550)	348
White Cloud (2077850)	115
Whiting (2078100)	191
Willard (2079250)	62
Williamsburg (2079300)	390
Williamstown (2079375)	96
Willis (2079400)	24
Winchester (2079800)	461
Yale (2080650)	81
Yates Center (2080700)	1,352
District: 3	
Bonner Springs (2007975)	7,831
De Soto (2017850)	0
Edwardsville (2020000)	4,717
Fairway (2022700)	4,170
Kansas City (2036000)	156,607
Lake Quivira (2037975)	1,014
Leawood (2039075)	33,902
Lenexa (2039350)	57,434
Merriam (2046000)	11,098

<p style="text-align: center;">Place Assignment Report for M4_United for KLRD TR By District</p>
--

**2020  
Population**

---

District: 3	
Mission (2047225)	9,954
Mission Hills (2047350)	3,594
Mission Woods (2047425)	203
Olathe (2052575)	141,283
Overland Park (2053775)	197,238
Prairie Village (2057575)	22,957
Roeland Park (2060825)	6,871
Shawnee (2064500)	67,311
Westwood (2077500)	1,750
Westwood Hills (2077525)	400

District: 4	
Andale (2001775)	941
Andover (2001800)	14,892
Anthony (2001975)	2,108
Argonia (2002250)	456
Arkansas City (2002300)	11,974
Atlanta (2003050)	168
Attica (2003100)	516
Augusta (2003300)	9,256
Beaumont (2004925)	36
Bel Aire (2005337)	8,262
Belle Plaine (2005500)	1,467
Bentley (2006125)	560
Benton (2006175)	943
Bluff City (2007775)	45
Burden (2009250)	512
Burrton (2009575)	861
Caldwell (2009900)	1,025
Cambridge (2010125)	92
Caney (2010375)	1,788
Cassoday (2010925)	113
Cedar Vale (2011450)	476
Chautauqua (2012675)	108
Cheney (2012775)	2,181
Cherryvale (2012925)	2,192
Clearwater (2013925)	2,653
Coffeyville (2014600)	8,826

Place Assignment Report  
for  
M4\_United for KLRD TR  
By District

**2020  
Population**

---

District: 4	
Colwich (2015100)	1,455
Conway Springs (2015325)	1,086
Cunningham (2016775)	444
Danville (2017000)	29
Dearing (2017150)	382
Derby (2017800)	25,625
Dexter (2017925)	224
Douglass (2018400)	1,555
Eastborough (2019300)	756
Elbing (2020050)	226
El Dorado (2020075)	12,870
Elgin (2020125)	60
Elk City (2020250)	260
Elk Falls (2020300)	113
Furley (2024975)	39
Garden Plain (2025375)	948
Geuda Springs (2026200)	158
Goddard (2026725)	5,084
Greenwich (2028700)	64
Grenola (2028800)	151
Halstead (2029600)	2,179
Harper (2030175)	1,313
Havana (2030700)	84
Haysville (2031125)	11,262
Hesston (2031600)	3,505
Howard (2033250)	570
Hunnewell (2033500)	44
Independence (2033875)	8,548
Kechi (2036225)	2,217
Kingman (2036950)	3,105
Latham (2038775)	96
Leon (2039450)	669
Liberty (2040250)	99
Longton (2042650)	288
McConnell AFB (2043675)	1,636
Maize (2044200)	5,735
Mayfield (2045275)	75



Place Assignment Report  
for  
M4\_United for KLRD TR  
By District

**2020  
Population**

---

District: 4	
Milan (2046450)	56
Milton (2046925)	155
Moline (2047600)	345
Mount Hope (2048900)	806
Mulvane (2049100)	6,286
Murdock (2049250)	37
Nashville (2049400)	54
New Salem (2050425)	58
Newton (2050475)	18,602
Niotaze (2050750)	90
North Newton (2051225)	1,814
Norwich (2051600)	444
Oaklawn-Sunview (2051810)	2,880
Oxford (2053850)	1,048
Park City (2054450)	8,333
Parkerfield (2054560)	406
Peck (2055175)	162
Penalosa (2055225)	18
Peru (2055525)	101
Piedmont (2055750)	52
Potwin (2057300)	421
Pretty Prairie (2057700)	660
Rock (2060400)	94
Rosalia (2061100)	149
Rose Hill (2061250)	4,185
St. Marks (2062375)	124
Sedan (2063750)	1,000
Sedgwick (2063800)	1,603
Silverdale (2065550)	61
South Haven (2066650)	324
Spivey (2067250)	61
Sycamore (2069725)	70
Towanda (2071125)	1,447
Tyro (2071925)	177
Udall (2071950)	661
Valley Center (2073250)	7,340
Viola (2074025)	115

**Place Assignment Report  
for  
M4\_United for KLRD TR  
By District**

**2020  
Population**

---

District: 4	
Waldron (2074625)	9
Walton (2075200)	219
Wayside (2076175)	19
Wellington (2076475)	7,715
Whitewater (2078050)	661
Wichita (2079000)	397,532
Winfield (2079950)	11,777
Zenda (2080925)	72

Place Assignment Report  
for  
M4\_United for KLRD TR  
By District

**2020  
Voting Age  
Population**

---

District: 1	
Abbyville (2000100)	75
Abilene (2000125)	4,970
Ada (2000225)	65
Admire (2000325)	100
Agenda (2000475)	43
Agra (2000550)	179
Albert (2000825)	116
Alden (2000950)	97
Alexander (2001050)	44
Allen (2001275)	130
Alma (2001350)	609
Almena (2001425)	282
Alta Vista (2001575)	313
Alton (2001600)	72
Americus (2001675)	585
Ames (2001725)	21
Arlington (2002325)	335
Asherville (2002600)	17
Ashland (2002675)	604
Assaria (2002850)	315
Athol (2003025)	35
Atwood (2003150)	989
Aurora (2003425)	36
Axtell (2003600)	285
Bala (2003800)	23
Barnard (2004225)	62
Barnes (2004250)	128
Bavaria (2004575)	45
Bazine (2004775)	206
Beattie (2004900)	159
Beaver (2004950)	31
Belleville (2005600)	1,561
Beloit (2005775)	2,607
Belpre (2005825)	66
Belvue (2005925)	118
Bennington (2006075)	468
Beverly (2006500)	111

<p style="text-align: center;">Place Assignment Report for M4_United for KLRD TR By District</p>
--

**2020  
Voting Age  
Population**

---

District: 1	
Big Bow (2006575)	18
Bird City (2006825)	334
Bison (2006950)	151
Blue Rapids (2007650)	711
Bogue (2007825)	116
Bremen (2008300)	39
Brewster (2008425)	213
Bridgeport (2008450)	49
Brookville (2008575)	182
Brownell (2008675)	21
Bucklin (2009000)	518
Buhler (2009200)	961
Bunker Hill (2009225)	80
Burdett (2009275)	168
Burdick (2009300)	50
Burns (2009450)	164
Burr Oak (2009525)	116
Bushong (2009675)	23
Bushton (2009700)	157
Byers (2009800)	26
Canton (2010475)	519
Carlton (2010675)	31
Catharine (2011025)	92
Cawker City (2011175)	353
Cedar (2011325)	11
Cedar Point (2011425)	15
Chapman (2012550)	968
Chase (2012650)	292
Cimarron (2013275)	1,394
Clafin (2013425)	427
Clay Center (2013625)	3,235
Clayton (2013675)	36
Clifton (2014200)	330
Climax (2014275)	33
Clyde (2014475)	533
Coats (2014525)	53
Codell (2014575)	41

<p style="text-align: center;">Place Assignment Report for M4_United for KLRD TR By District</p>
--

**2020  
Voting Age  
Population**

---

District: 1	
Colby (2014650)	4,265
Coldwater (2014700)	534
Collyer (2014900)	78
Concordia (2015200)	4,005
Coolidge (2015400)	55
Copeland (2015475)	174
Cottonwood Falls (2015900)	711
Council Grove (2015925)	1,630
Courtland (2016025)	214
Cuba (2016625)	119
Cullison (2016675)	67
Culver (2016700)	90
Damar (2016975)	94
Deerfield (2017225)	491
Delphos (2017600)	233
Detroit (2017875)	79
Dighton (2018050)	761
Dodge City (2018250)	18,990
Dorrance (2018325)	130
Downs (2018500)	653
Dresden (2018600)	31
Dunlap (2018950)	25
Durham (2019050)	75
Dwight (2019125)	172
Eastshore (2019700)	82
Edmond (2019875)	26
Edson (2019925)	17
Elkhart (2020350)	1,416
Ellinwood (2020425)	1,529
Ellis (2020450)	1,474
Ellsworth (2020500)	2,576
Elmdale (2020675)	23
Elyria (2020975)	83
Emmett (2021100)	107
Emporia (2021275)	18,793
Englewood (2021350)	51
Ensign (2021400)	127

10:18:17 AM, 1/18/2022

User Name: **DGrider**PlanType: **Congressional**Kansas Legislative Research  
Department

<p style="text-align: center;">Place Assignment Report for M4_United for KLRD TR By District</p>
--

**2020  
Voting Age  
Population**

---

District: 1	
Enterprise (2021425)	540
Esbon (2021600)	62
Eskridge (2021650)	357
Eureka (2021800)	1,816
Fall River (2022775)	116
Falun (2022900)	66
Florence (2023600)	309
Ford (2023725)	150
Formoso (2023825)	63
Fort Dodge (2023890)	95
Fort Riley (2023975)	7,550
Fowler (2024175)	389
Frankfort (2024275)	568
Frederick (2024550)	6
Galatia (2025050)	39
Galva (2025200)	613
Garden City (2025325)	20,114
Garfield (2025750)	117
Gaylord (2026000)	74
Gem (2026050)	70
Geneseo (2026075)	195
Glade (2026325)	45
Glasco (2026375)	346
Glen Elder (2026500)	282
Goessel (2026750)	405
Goodland (2026875)	3,364
Gorham (2027000)	265
Gove City (2027125)	60
Grainfield (2027200)	240
Grandview Plaza (2027425)	1,341
Great Bend (2028300)	11,087
(2028412)	291
Green (2028425)	77
Greenleaf (2028625)	266
Greensburg (2028675)	576
Grinnell (2028900)	204
Gypsum (2029250)	294

<p style="text-align: center;">Place Assignment Report for M4_United for KLRD TR By District</p>
--

**2020  
Voting Age  
Population**

---

District: 1	
Haddam (2029400)	73
Hamilton (2029675)	142
Hanover (2029875)	508
Hanston (2029925)	180
Hardtner (2030000)	135
Hartford (2030475)	31
Harveyville (2030575)	143
Haven (2030725)	870
Havensville (2030775)	97
Haviland (2030825)	539
Hays (2031100)	16,982
Hazelton (2031150)	65
Healy (2031200)	144
Herington (2031400)	1,636
Herkimer (2031425)	46
Herndon (2031475)	101
Hill City (2032175)	1,093
Hillsboro (2032275)	2,161
Hoisington (2032550)	1,996
Holcomb (2032575)	1,463
Hollenberg (2032650)	9
Holyrood (2032850)	319
Home (2032875)	116
Hope (2033075)	248
Horace (2033150)	83
Hoxie (2033350)	909
Hudson (2033400)	83
Hugoton (2033425)	2,677
Hunter (2033525)	40
Hutchinson (2033625)	31,572
Idana (2033700)	44
Ingalls (2034225)	171
Inman (2034275)	1,041
Ionian (2034350)	17
Isabel (2034550)	52
Iuka (2034625)	113
Jamestown (2034975)	189

Place Assignment Report  
for  
M4\_United for KLRD TR  
By District

**2020  
Voting Age  
Population**

---

District: 1	
Jennings (2035375)	66
Jetmore (2035450)	574
Jewell (2035475)	297
Johnson City (2035600)	1,045
Junction City (2035750)	16,858
Kanopolis (2035950)	335
Kanorado (2035975)	109
Keats (2036200)	77
Kensington (2036550)	304
Kinsley (2037075)	1,128
Kiowa (2037125)	699
Kipp (2037200)	45
Kirwin (2037275)	107
Kismet (2037325)	251
La Crosse (2037500)	986
Lake City (2037875)	39
Lakin (2038175)	1,574
Langdon (2038500)	32
Larned (2038700)	2,898
Latimer (2038800)	21
Lebanon (2039100)	152
Lehigh (2039225)	127
Lenora (2039400)	167
Leonardville (2039500)	354
Leoti (2039550)	1,081
Levant (2039700)	49
Lewis (2039725)	308
Liberal (2039825)	13,700
Liebenthal (2040400)	77
Lincoln Center (2041300)	896
Lincolnvile (2041325)	135
Lindsborg (2041375)	3,115
Linn (2041425)	302
Little River (2041575)	366
Logan (2042100)	369
Longford (2042575)	57
Long Island (2042600)	107



<b>Place Assignment Report</b> <b>for</b> <b>M4_United for KLRD TR</b> <b>By District</b>
--

**2020**  
**Voting Age**  
**Population**


---

District: 1	
Lorraine (2042800)	92
Lost Springs (2042825)	42
Louisville (2042925)	113
Lucas (2043150)	257
Ludell (2043175)	27
Luray (2043250)	122
Lyons (2043525)	2,694
McCracken (2043700)	130
McDonald (2043750)	92
McFarland (2043775)	192
Macksville (2043850)	317
McPherson (2043950)	10,905
Madison (2044050)	523
Mahaska (2044150)	46
Manchester (2044225)	41
Manhattan (2044250)	45,193
Mankato (2044300)	665
Manter (2044375)	98
Maple Hill (2044500)	402
Marienthal (2044600)	42
Marion (2044750)	1,531
Marquette (2044925)	481
Marysville (2045050)	2,570
Matfield Green (2045150)	38
Meade (2045325)	1,153
Medicine Lodge (2045500)	1,339
Menlo (2045750)	25
Mentor (2045875)	86
Milford (2046525)	301
Miltonvale (2046950)	320
Minneapolis (2047075)	1,481
Minneola (2047150)	540
Montezuma (2047875)	751
Monument (2048025)	45
Morganville (2048225)	136
Morland (2048275)	101
Morrowville (2048450)	96

<b>Place Assignment Report</b> <b>for</b> <b>M4_United for KLRD TR</b> <b>By District</b>
--

**2020**  
**Voting Age**  
**Population**


---

District: 1	
Moscow (2048600)	194
Moundridge (2048800)	1,598
Mullinville (2049075)	157
Munden (2049150)	72
Munjor (2049200)	175
Narka (2049350)	61
Natoma (2049425)	230
Navarre (2049525)	41
Neal (2049550)	37
Neosho Rapids (2049875)	176
Ness City (2049925)	1,047
Newbury (2050250)	48
New Cambria (2050300)	87
Nickerson (2050525)	747
Nicodemus (2050550)	13
Niles (2050600)	50
Norcatour (2050925)	118
Norton (2051500)	2,075
Norway (2051550)	15
Oak Hill (2051700)	22
Oakley (2051825)	1,544
Oberlin (2052000)	1,308
Odin (2052175)	66
Offerle (2052200)	136
Ogallah (2052225)	26
Ogden (2052275)	1,243
Oketo (2052525)	56
Olmitz (2052750)	74
Olpe (2052800)	371
Olsburg (2052825)	157
Onaga (2052875)	515
Osborne (2053325)	1,053
Otis (2053525)	233
Palco (2054125)	158
Palmer (2054200)	92
Paradise (2054325)	33
Park (2054400)	88

<p style="text-align: center;">Place Assignment Report for M4_United for KLRD TR By District</p>
--

**2020  
Voting Age  
Population**

---

District: 1	
Parkerville (2054575)	36
Partridge (2054700)	160
Pawnee Rock (2054875)	144
Paxico (2054950)	157
Peabody (2055100)	749
Phillipsburg (2055675)	1,780
Pierceville (2055775)	65
Pilsen (2055875)	51
Plains (2056100)	702
Plainville (2056150)	1,325
Plevna (2056725)	64
Portis (2057100)	69
Prairie View (2057525)	84
Pratt (2057625)	5,036
Preston (2057675)	92
Protection (2057850)	382
Quinter (2058250)	706
Radium (2058300)	20
Ramona (2058375)	61
Randall (2058450)	59
Randolph (2058475)	125
Ransom (2058500)	222
Raymond (2058550)	70
Reading (2058600)	133
Republic (2059000)	74
Rexford (2059125)	147
Richfield (2059200)	23
Riley (2059875)	693
Rolla (2060900)	293
Roxbury (2061550)	63
Rozel (2061600)	78
Rush Center (2061775)	117
Russell (2061825)	3,374
Russell Springs (2061875)	21
St. Francis (2062175)	1,020
St. George (2062200)	696
St. John (2062275)	931

<p style="text-align: center;">Place Assignment Report for M4_United for KLRD TR By District</p>
--

**2020  
Voting Age  
Population**

---

District: 1	
St. Marys (2062400)	1,742
Salina (2062700)	35,961
Satanta (2063150)	773
Sawyer (2063275)	73
Scandia (2063350)	281
Schoenchen (2063425)	134
Scott City (2063600)	3,034
Scottsville (2063650)	14
Selden (2063875)	144
Severy (2064050)	167
Seward (2064100)	28
Shallow Water (2064200)	71
Sharon (2064325)	119
Sharon Springs (2064375)	569
Simpson (2065650)	55
Smith Center (2065925)	1,265
Smolan (2066100)	133
Solomon (2066275)	726
South Hutchinson (2066750)	2,016
Spearville (2067125)	568
Speed (2067175)	34
Stafford (2067775)	741
Sterling (2068200)	1,795
Stockton (2068350)	1,152
Strong City (2068650)	314
Stuttgart (2068750)	37
Sublette (2068775)	1,003
Summerfield (2068950)	108
Sun City (2069275)	33
Susank (2069525)	29
Sylvan Grove (2069775)	214
Sylvia (2069800)	158
Syracuse (2069850)	1,277
Talmage (2069925)	59
Tampa (2070000)	86
Tescott (2070250)	213
The Highlands (2070357)	301

<p style="text-align: center;">Place Assignment Report for M4_United for KLRD TR By District</p>
--

**2020  
Voting Age  
Population**

---

District: 1	
Timken (2070625)	36
Tipton (2070675)	165
Tribune (2071450)	582
Turon (2071800)	222
Ulysses (2071975)	4,066
Utica (2072650)	85
Vermillion (2073525)	58
Victoria (2073775)	864
Vining (2073950)	31
Virgil (2074075)	41
Wabaunsee (2074225)	76
WaKeeney (2074450)	1,412
Wakefield (2074525)	660
Waldo (2074575)	26
Wallace (2074750)	35
Wamego (2075325)	3,556
Washington (2075825)	826
Waterville (2075950)	478
Webber (2076250)	26
Wells (2076550)	34
Weskan (2076675)	116
Westmoreland (2077200)	584
Wheaton (2077700)	68
White City (2077825)	349
Willard (2079250)	9
Willowbrook (2079425)	60
Wilmore (2079550)	32
Wilroads Gardens (2079625)	433
Wilsey (2079650)	102
Wilson (2079675)	719
Windom (2079850)	66
Winona (2080075)	136
Woodbine (2080350)	124
Woodruff (2080400)	13
Woodston (2080450)	72
Wright (2080500)	107
Yoder (2080750)	130

<p style="text-align: center;">Place Assignment Report for M4_United for KLRD TR By District</p>
--

**2020  
Voting Age  
Population**

---

District: 1	
Zeandale (2080875)	52
Zurich (2081025)	75
District: 2	
Altamont (2001550)	783
Altoona (2001625)	259
Arcadia (2002175)	197
Arma (2002375)	1,111
Atchison (2002900)	8,487
Auburn (2003250)	875
Baileyville (2003675)	136
Baldwin City (2003900)	3,753
Bartlett (2004350)	55
Basehor (2004400)	5,002
Bassett (2004450)	14
Baxter Springs (2004625)	2,963
Bendena (2005975)	95
Benedict (2006000)	62
Bern (2006275)	119
Blue Mound (2007600)	168
Bonner Springs (2007975)	3
Bronson (2008475)	203
Bucyrus (2009050)	119
Buffalo (2009150)	171
Burlingame (2009350)	726
Burlington (2009400)	2,006
Carbondale (2010600)	1,007
Centerville (2012325)	50
Centralia (2012425)	364
Centropolis (2012450)	77
Chanute (2012500)	6,479
Cherokee (2012825)	453
Chetopa (2012950)	744
Chicopee (2013100)	318
Circleville (2013375)	112
Colony (2014950)	288
Columbus (2015075)	2,211
Corning (2015725)	139

<p style="text-align: center;"><b>Place Assignment Report for M4_United for KLRD TR By District</b></p>
---

**2020  
Voting Age  
Population**

---

District: 2	
Coyville (2016150)	52
Crestline (2016325)	89
Croweburg (2016475)	72
Delia (2017525)	111
Denison (2017625)	113
Dennis (2017675)	101
Denton (2017750)	105
De Soto (2017850)	4,645
Devon (2017900)	51
Earlton (2019275)	45
Easton (2019600)	177
Edgerton (2019825)	1,242
Edna (2019900)	283
Effingham (2020025)	355
Elsmore (2020875)	39
Elwood (2020950)	835
Erie (2021500)	810
Eudora (2021675)	4,532
Everest (2022025)	212
Fairview (2022425)	198
Farlington (2023050)	58
Fontana (2023650)	159
Fort Scott (2024000)	5,724
Franklin (2024325)	345
Fredonia (2024575)	1,663
Frontenac (2024850)	2,573
Fulton (2024925)	112
Galena (2025100)	2,081
Galesburg (2025150)	104
Gardner (2025425)	15,819
Garland (2025900)	30
Garnett (2025925)	2,445
Gas (2025975)	360
Girard (2026300)	1,833
Goff (2026775)	71
Grantville (2028200)	140
Greeley (2028350)	205

<p style="text-align: center;">Place Assignment Report for M4_United for KLRD TR By District</p>
--

**2020  
Voting Age  
Population**

---

District: 2	
Gridley (2028850)	232
Hallowell (2029550)	72
Hamlin (2029700)	17
Harris (2030250)	37
Hartford (2030475)	250
Hepler (2031375)	78
Hiawatha (2031675)	2,472
Highland (2031850)	777
Hillsdale (2032300)	203
Holton (2032825)	2,561
Horton (2033200)	1,190
Hoyt (2033375)	439
Humboldt (2033450)	1,417
Huron (2033575)	57
Iola (2034300)	4,265
Kelly (2036375)	23
Kickapoo Site 1 (2036735)	68
Kickapoo Site 2 (2036736)	22
Kickapoo Site 5 (2036739)	41
Kickapoo Site 6 (2036740)	10
Kickapoo Site 7 (2036741)	53
Kickapoo Tribal Center (2036744)	124
Kincaid (2036875)	78
Labette (2037375)	35
La Cygne (2037575)	786
Lafontaine (2037675)	41
La Harpe (2037725)	385
Lancaster (2038325)	194
Lane (2038400)	191
Lansing (2038650)	8,741
Lawrence (2038900)	78,043
Leavenworth (2039000)	28,147
Lebo (2039125)	667
Lecompton (2039150)	458
Leona (2039475)	27
LeRoy (2039650)	362
Linn Valley (2041465)	818

10:18:17 AM, 1/18/2022  
User Name: **DGridler**  
PlanType: **Congressional**

Kansas Legislative Research  
Department



<p style="text-align: center;">Place Assignment Report for M4_United for KLRD TR By District</p>
--

**2020  
Voting Age  
Population**

---

District: 2	
Linwood (2041475)	305
Lone Elm (2042425)	19
Louisburg (2042875)	3,486
Lowell (2043050)	200
Lyndon (2043350)	747
McCune (2043725)	282
McLouth (2043900)	625
Mapleton (2044550)	70
Mayetta (2045250)	264
Melvern (2045700)	265
Meriden (2045950)	550
Mildred (2046500)	20
Mont Ida (2047975)	12
Moran (2048125)	364
Morrill (2048300)	163
Mound City (2048750)	497
Mound Valley (2048825)	254
Mulberry (2049025)	313
Muscotah (2049325)	111
Neodesha (2049650)	1,665
Neosho Falls (2049825)	99
Netawaka (2049950)	113
New Albany (2050150)	40
New Strawn (2050450)	318
Nortonville (2051525)	428
Olathe (2052575)	0
Olivet (2052700)	63
Oneida (2052900)	38
Opolis (2052925)	92
Osage City (2053200)	2,175
Osawatomie (2053225)	3,105
Oskaloosa (2053375)	818
Oswego (2053450)	1,285
Ottawa (2053550)	9,655
Overbrook (2053725)	778
Ozawkie (2053925)	462
Paola (2054250)	4,384

<p style="text-align: center;">Place Assignment Report for M4_United for KLRD TR By District</p>
--

**2020  
Voting Age  
Population**

---

District: 2	
Parker (2054500)	178
Parsons (2054675)	7,206
Perry (2055450)	662
Piqua (2056000)	71
Pittsburg (2056025)	16,117
Pleasanton (2056450)	877
Pomona (2057000)	661
Powhattan (2057350)	47
Prescott (2057650)	163
Princeton (2057725)	184
Quenemo (2058100)	237
Radley (2058325)	80
Rantoul (2058525)	138
Redfield (2058725)	70
Reserve (2059050)	53
Richmond (2059675)	347
Ringo (2059975)	87
Riverton (2060200)	583
Robinson (2060325)	137
Roseland (2061275)	62
Rossville (2061400)	797
Sabetha (2062025)	1,914
St. Benedict (2062075)	36
St. Paul (2062500)	468
Savonburg (2063200)	57
Scammon (2063325)	297
Scranton (2063675)	475
Seneca (2063950)	1,650
Severance (2064025)	58
Silver Lake (2065600)	988
Soldier (2066175)	85
Somerset (2066475)	77
South Mound (2066800)	25
Spring Hill (2067625)	5,579
Stark (2068025)	57
Tecumseh (2070075)	541
Thayer (2070300)	328

<b>Place Assignment Report for M4_United for KLRD TR By District</b>
--

**2020  
Voting Age  
Population**

---

District: 2	
Tonganoxie (2070800)	4,036
Topeka (2071000)	97,555
Toronto (2071050)	178
Troy (2071575)	743
Uniontown (2072525)	187
Urbana (2072600)	19
Valley Falls (2073300)	831
Vassar (2073450)	459
Wakarusa (2074425)	202
Walnut (2074950)	137
Wathena (2076000)	956
Waverly (2076050)	414
Weir (2076350)	425
Welda (2076425)	117
Wellsville (2076625)	1,441
West Mineral (2077150)	127
Westphalia (2077250)	91
Wetmore (2077550)	232
White Cloud (2077850)	89
Whiting (2078100)	139
Willard (2079250)	50
Williamsburg (2079300)	275
Williamstown (2079375)	69
Willis (2079400)	21
Winchester (2079800)	359
Yale (2080650)	68
Yates Center (2080700)	1,055
District: 3	
Bonner Springs (2007975)	5,901
De Soto (2017850)	0
Edwardsville (2020000)	3,509
Fairway (2022700)	3,193
Kansas City (2036000)	114,098
Lake Quivira (2037975)	786
Leawood (2039075)	25,760
Lenexa (2039350)	44,993
Merriam (2046000)	8,980

<p style="text-align: center;">Place Assignment Report for M4_United for KLRD TR By District</p>
--

**2020  
Voting Age  
Population**

---

District: 3

Mission (2047225)	8,547
Mission Hills (2047350)	2,647
Mission Woods (2047425)	156
Olathe (2052575)	102,214
Overland Park (2053775)	152,219
Prairie Village (2057575)	17,917
Roeland Park (2060825)	5,635
Shawnee (2064500)	50,556
Westwood (2077500)	1,386
Westwood Hills (2077525)	295

District: 4

Andale (2001775)	629
Andover (2001800)	10,133
Anthony (2001975)	1,625
Argonia (2002250)	324
Arkansas City (2002300)	8,762
Atlanta (2003050)	135
Attica (2003100)	397
Augusta (2003300)	6,816
Beaumont (2004925)	30
Bel Aire (2005337)	6,305
Belle Plaine (2005500)	1,082
Bentley (2006125)	406
Benton (2006175)	697
Bluff City (2007775)	36
Burden (2009250)	340
Burrton (2009575)	618
Caldwell (2009900)	796
Cambridge (2010125)	73
Caney (2010375)	1,317
Cassoday (2010925)	83
Cedar Vale (2011450)	342
Chautauqua (2012675)	77
Cheney (2012775)	1,554
Cherryvale (2012925)	1,611
Clearwater (2013925)	1,854
Coffeyville (2014600)	6,739

<p style="text-align: center;">Place Assignment Report for M4_United for KLRD TR By District</p>
--

**2020  
Voting Age  
Population**

---

District: 4	
Colwich (2015100)	1,059
Conway Springs (2015325)	790
Cunningham (2016775)	356
Danville (2017000)	19
Dearing (2017150)	306
Derby (2017800)	18,983
Dexter (2017925)	167
Douglass (2018400)	1,073
Eastborough (2019300)	599
Elbing (2020050)	159
El Dorado (2020075)	9,904
Elgin (2020125)	52
Elk City (2020250)	207
Elk Falls (2020300)	83
Furley (2024975)	34
Garden Plain (2025375)	684
Geuda Springs (2026200)	124
Goddard (2026725)	3,380
Greenwich (2028700)	51
Grenola (2028800)	118
Halstead (2029600)	1,578
Harper (2030175)	977
Havana (2030700)	68
Haysville (2031125)	8,007
Hesston (2031600)	2,678
Howard (2033250)	435
Hunnewell (2033500)	36
Independence (2033875)	6,425
Kechi (2036225)	1,724
Kingman (2036950)	2,402
Latham (2038775)	82
Leon (2039450)	479
Liberty (2040250)	71
Longton (2042650)	218
McConnell AFB (2043675)	1,121
Maize (2044200)	3,979
Mayfield (2045275)	65

<b>Place Assignment Report for M4_United for KLRD TR By District</b>
--

**2020  
Voting Age  
Population**

---

District: 4	
Milan (2046450)	40
Milton (2046925)	118
Moline (2047600)	259
Mount Hope (2048900)	610
Mulvane (2049100)	4,541
Murdock (2049250)	34
Nashville (2049400)	46
New Salem (2050425)	48
Newton (2050475)	14,127
Niotaze (2050750)	64
North Newton (2051225)	1,614
Norwich (2051600)	325
Oaklawn-Sunview (2051810)	2,002
Oxford (2053850)	813
Park City (2054450)	5,955
Parkerfield (2054560)	307
Peck (2055175)	126
Penalosa (2055225)	16
Peru (2055525)	83
Piedmont (2055750)	40
Potwin (2057300)	326
Pretty Prairie (2057700)	486
Rock (2060400)	67
Rosalia (2061100)	105
Rose Hill (2061250)	2,918
St. Marks (2062375)	87
Sedan (2063750)	794
Sedgwick (2063800)	1,167
Silverdale (2065550)	52
South Haven (2066650)	243
Spivey (2067250)	48
Sycamore (2069725)	63
Towanda (2071125)	1,036
Tyro (2071925)	131
Udall (2071950)	484
Valley Center (2073250)	5,175
Viola (2074025)	89

**Place Assignment Report  
for  
M4\_United for KLRD TR  
By District**

**2020  
Voting Age  
Population**

---

District: 4	
Waldron (2074625)	9
Walton (2075200)	157
Wayside (2076175)	12
Wellington (2076475)	5,715
Whitewater (2078050)	481
Wichita (2079000)	300,475
Winfield (2079950)	9,332
Zenda (2080925)	59

<p style="text-align: center;">Split Place Report for M4_United for KLRD TR</p>
---

	2020 Population		2020 Population		2020 Population		2020 Population
Bonner Springs (2007975) is split into 2 Districts.							
District: 2	6	District: 3		District: 3	7,831		
De Soto (2017850) is split into 2 Districts.							
District: 2	6,118	District: 3		District: 3	0		
Hartford (2030475) is split into 2 Districts.							
District: 1	38	District: 2		District: 2	317		
Olathe (2052575) is split into 2 Districts.							
District: 2	7	District: 3		District: 3	141,283		
Willard (2079250) is split into 2 Districts.							
District: 1	12	District: 2		District: 2	62		



<b>Split Place Report for M4_United for KLRD TR</b>
---

	<b>2020 Voting Age Population</b>		<b>2020 Voting Age Population</b>		<b>2020 Voting Age Population</b>		<b>2020 Voting Age Population</b>
Bonner Springs (2007975) is split into 2 Districts.							
District: 2	3	District: 3	5,901				
De Soto (2017850) is split into 2 Districts.							
District: 2	4,645	District: 3	0				
Hartford (2030475) is split into 2 Districts.							
District: 1	31	District: 2	250				
Olathe (2052575) is split into 2 Districts.							
District: 2	0	District: 3	102,214				
Willard (2079250) is split into 2 Districts.							
District: 1	9	District: 2	50				

User: Jadin Soupene

Plan Name: M4\_United for KLRD TR

Plan Type: Congressional

## Political Subdivision Splits Between Districts

Monday, January 17, 2022

3:47 PM

Number of subdivisions not split:

County	100
Voting District	4,235

Number of subdivisions split into more than one district:

County	5
Voting District	5

Number of splits involving no population:

County	0
Voting District	0

### Split Counts

*County*

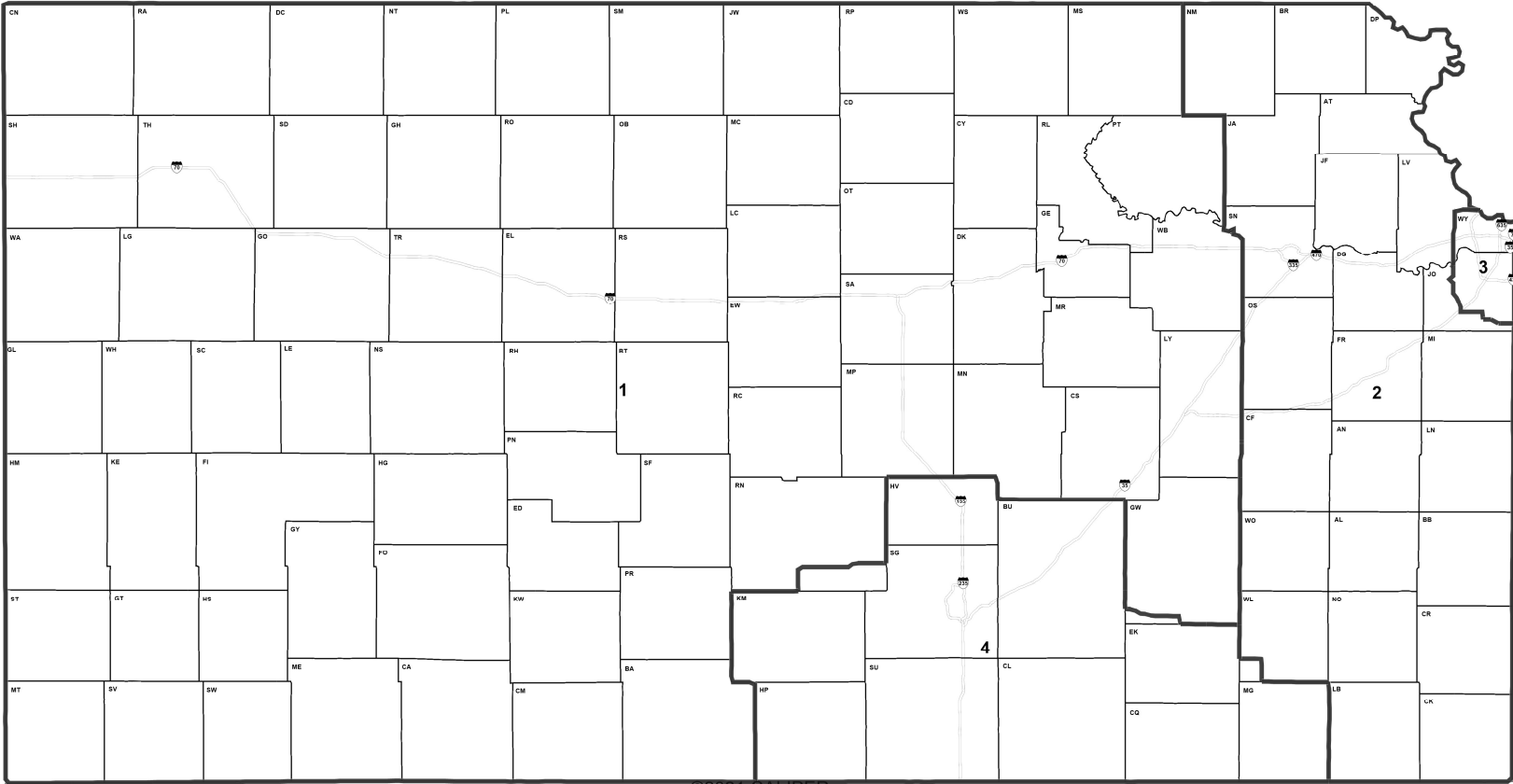
Cases where an area is split among 2 Districts: 5

*Voting District*

Cases where an area is split among 2 Districts: 5

County	Voting District	District	Population
<i>Split Counties:</i>			
Greenwood KS		1	5,929
Greenwood KS		4	87
Johnson KS		2	44,646
Johnson KS		3	565,217
Lyon KS		1	31,862
Lyon KS		2	317
Reno KS		1	60,054
Reno KS		4	1,844
Wilson KS		2	8,548
Wilson KS		4	76
<i>Split VTDs:</i>			
Greenwood KS	Otter Creek Township	1	113
Greenwood KS	Otter Creek Township	4	52
Greenwood KS	Twin Grove Township	1	373
Greenwood KS	Twin Grove Township	4	35
Johnson KS	Aubry Township 0-03	2	393
Johnson KS	Aubry Township 0-03	3	475
Johnson KS	Aubry Township 0-04	2	1,087
Johnson KS	Aubry Township 0-04	3	886
Lyon KS	Precinct 32	1	424
Lyon KS	Precinct 32	2	317

# M4\_United for KLRD TR



©2021 CALIPER

District	Population	Deviation	% Deviation
1	734,461	-9	-0.0%
2	734,488	18	0.0%
3	734,462	-8	-0.0%
4	734,469	-1	-0.0%

**Plan: M4\_United for KLRD TR**  
 Map layers  
 County  
 Districts  
 Interstate Highways

0 25 50 75  
 Miles

Kansas Legislative Research Dept. 1/17/2022