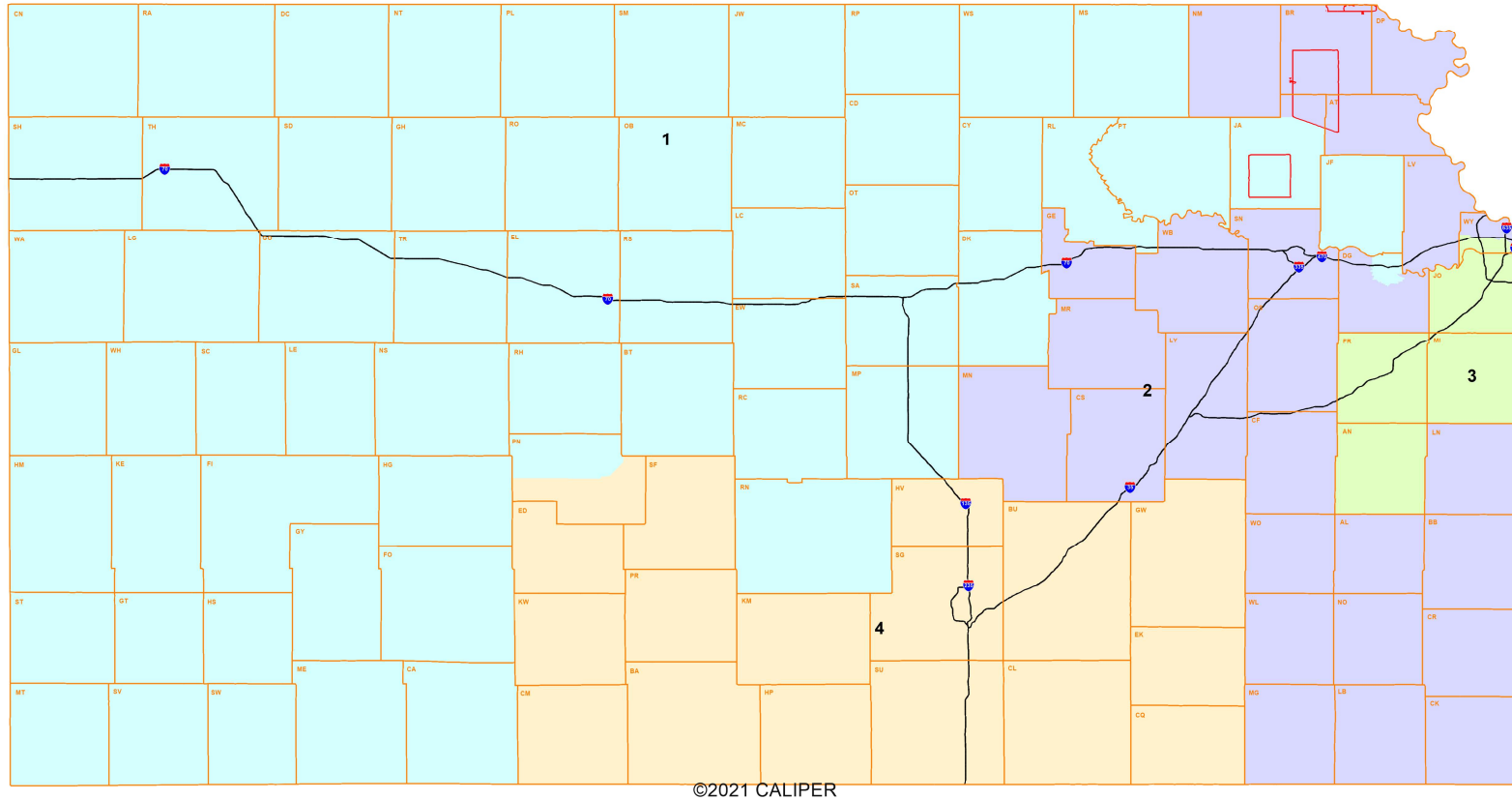


M3_AdAstra_2 for KLRD TR



District	Population	Deviation	% Deviation
1	734,470	0	0%
2	734,470	0	0%
3	734,470	0	0%
4	734,470	0	0%

Plan: M3_AdAstra_2 for KLRD TR

Map layers

- County
- Indian Reservation
- I Interstate Highways

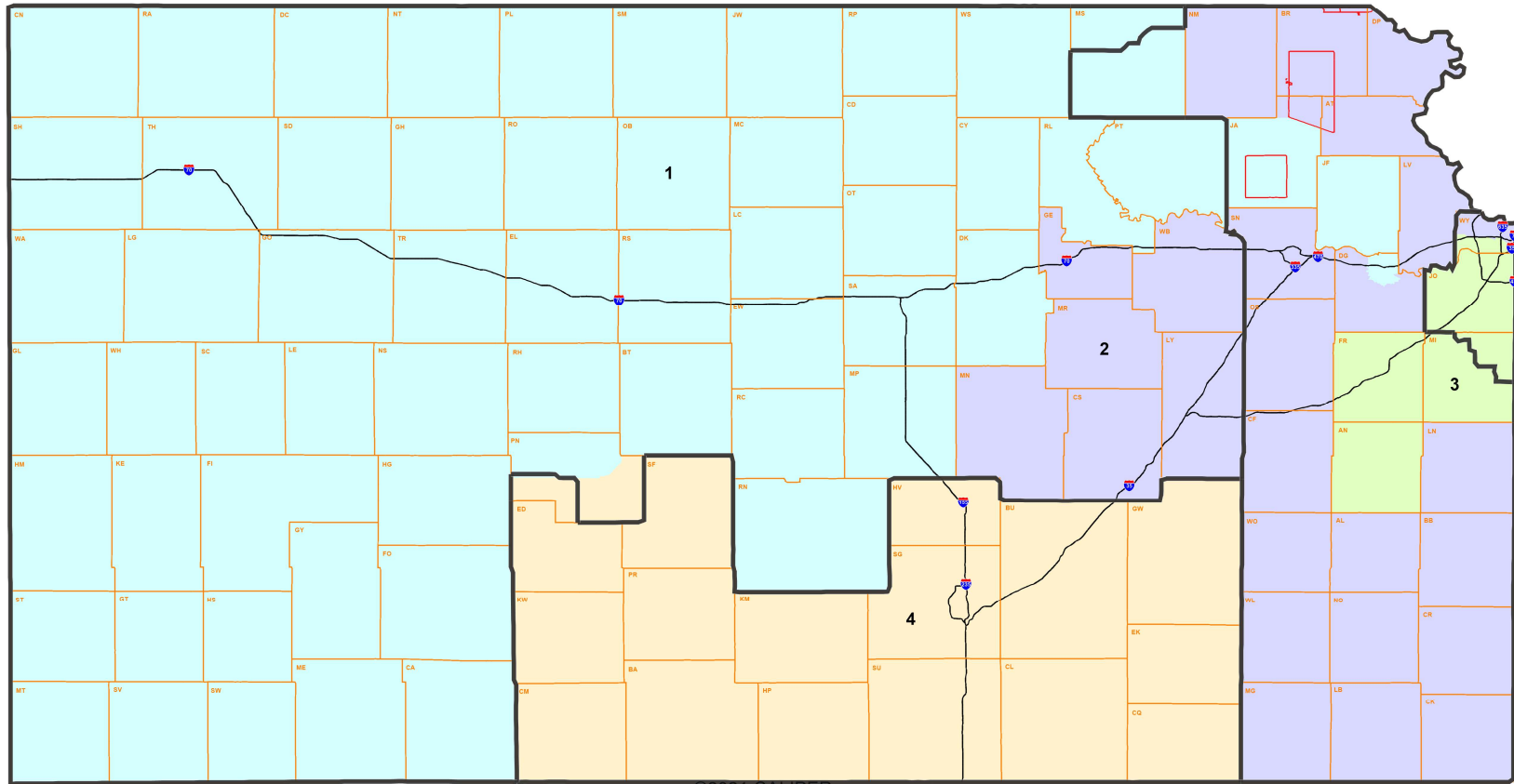
District

- 1
- 2
- 3
- 4

0 30 60 90
Miles

Kansas Legislative Research Dept. 1/20/2022

M3_AdAstra_2 for KLRD TR



©2021 CALIPER

Black Lines Show Boundaries of Existing 2012 Congressional Districts.

Plan: M3_AdAstra_2 for KLRD TR

Map layers

- County
- Indian Reservation
- Congressional Dist
- Interstate Highways

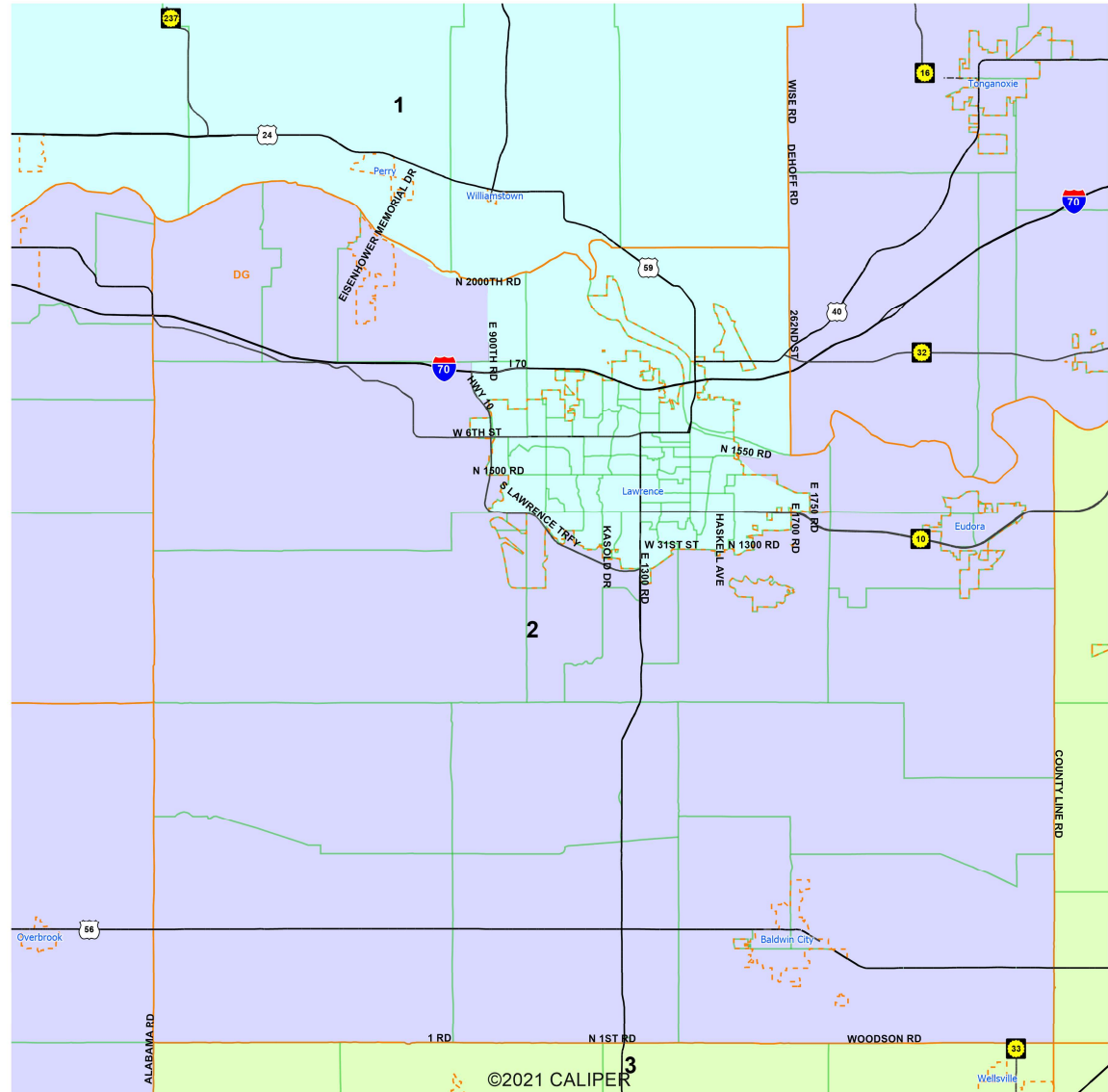
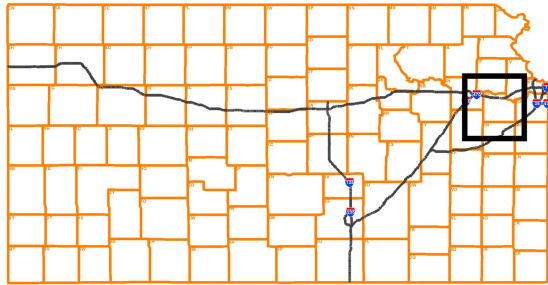
District

- 1
- 2
- 3
- 4

0 25 50 75
Miles

Kansas Legislative Research Dept. 1/20/2022

M3_AdAstra_2 for KLRD TR Detail of Douglas County



Plan: M3_AdAstra_2 for KLRD TR

Map layers

- Voting District
- County
- Census Place
- Streets
- Interstate Highways
- U.S. Highways
- State Highways

District

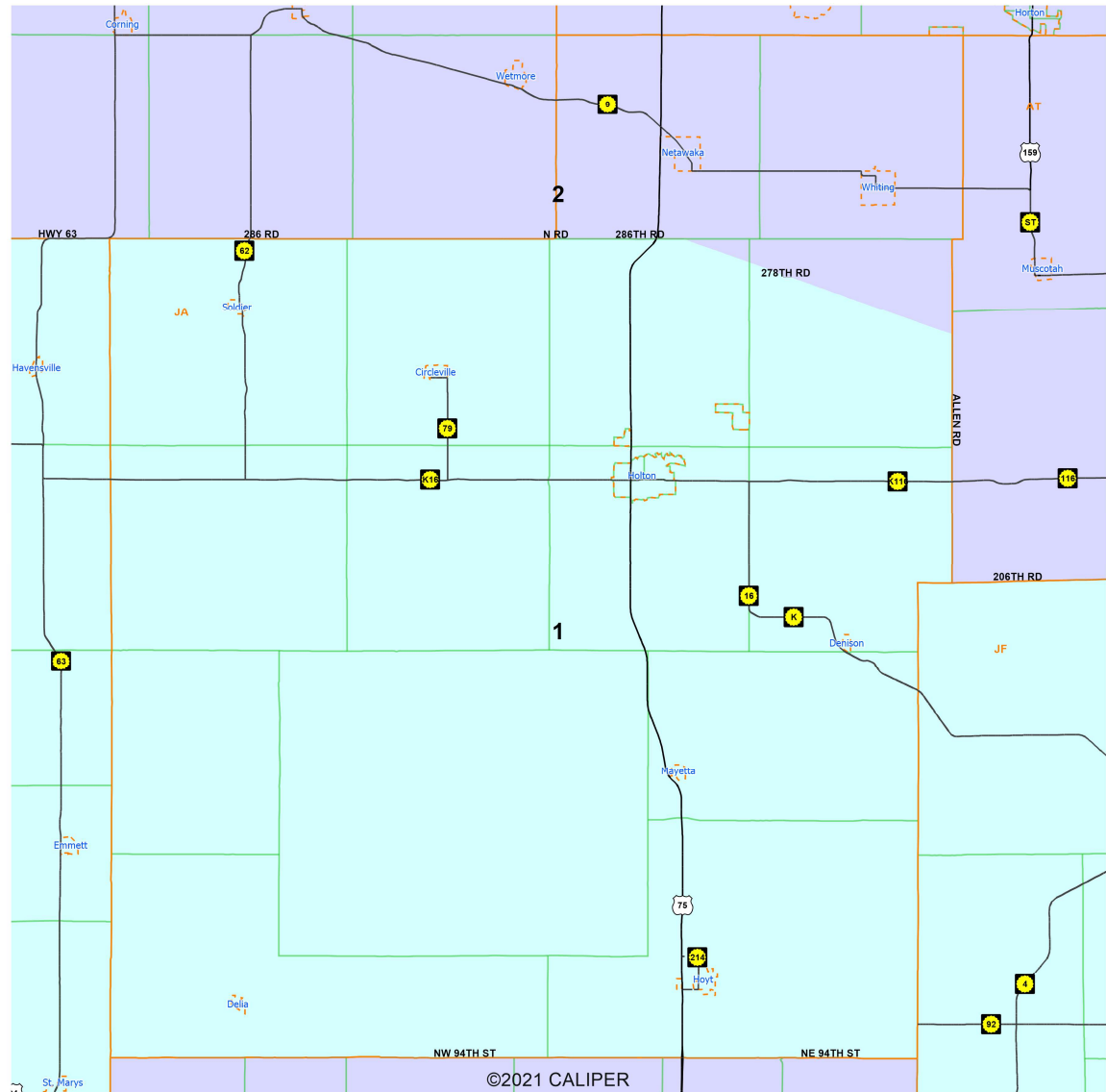
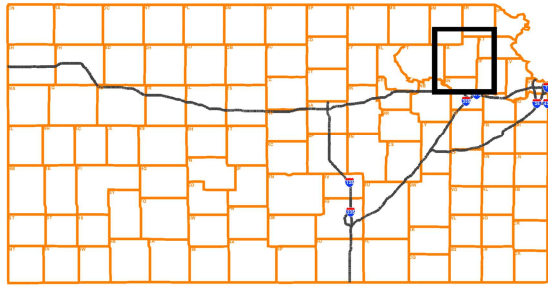
- 1
- 2
- 3
- 4

0 3 6 9
Miles

Kansas Legislative Research Dept. 1/20/2022

M3_AdAstra_2 for KLRD TR

Detail of Jackson County



Plan: M3_AdAstra_2 for KLRD TR

Map layers

- Voting District
- County
- Census Place
- Streets
- Interstate Highways
- U.S. Highways
- State Highways

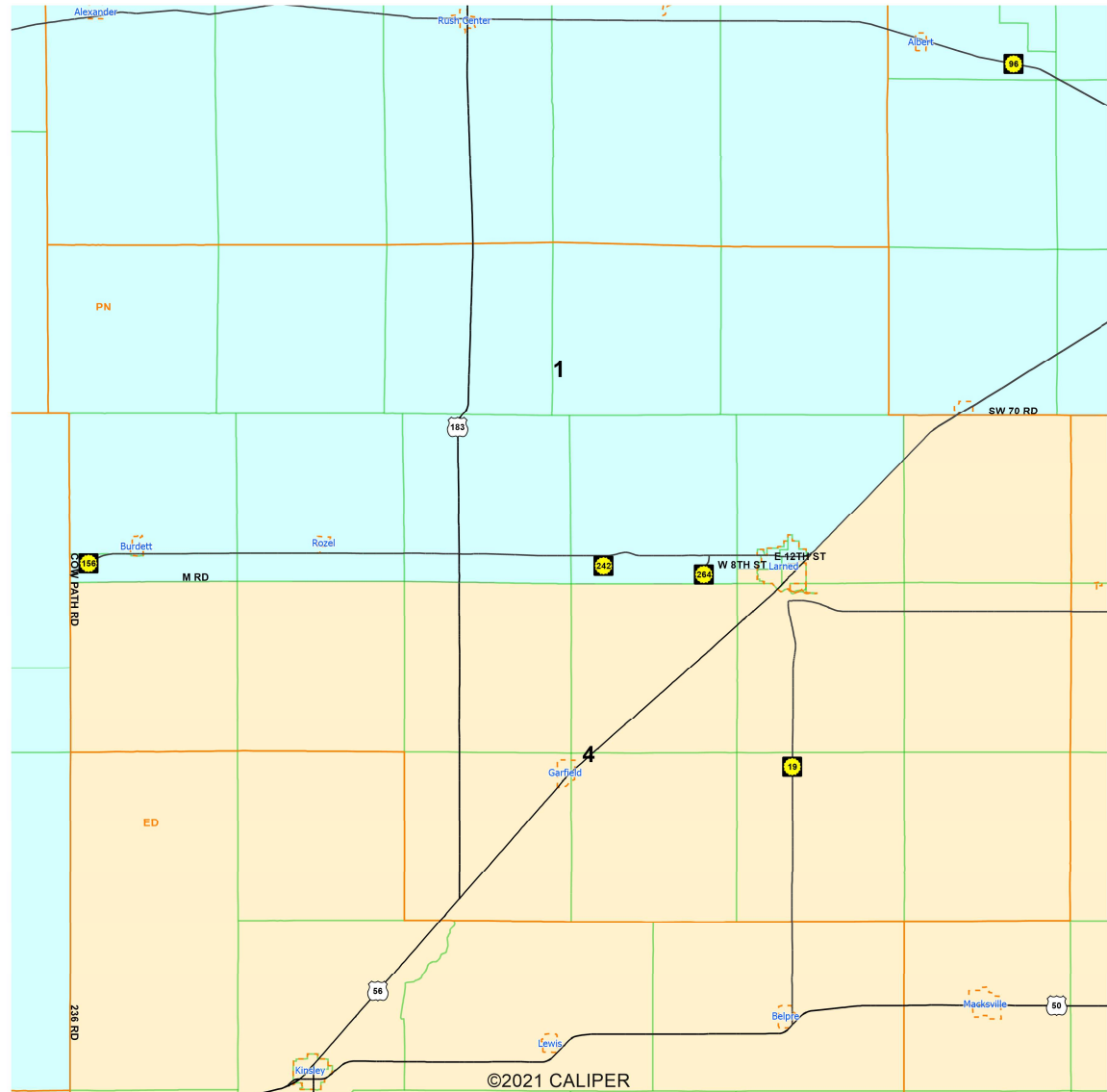
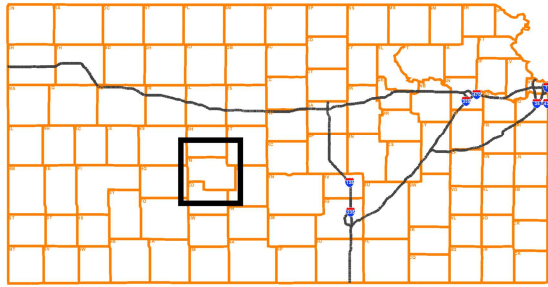
District

- 1
- 2
- 3
- 4

0 3.3 6.7 10
Miles

Kansas Legislative Research Dept. 1/20/2022

M3_AdAstra_2 for KLRD TR Detail of Pawnee County



Plan: M3_AdAstra_2 for KLRD TR

Map layers

- Voting District
- County
- Census Place

Streets

- I Interstate Highways
- U.S. U.S. Highways
- SH State Highways

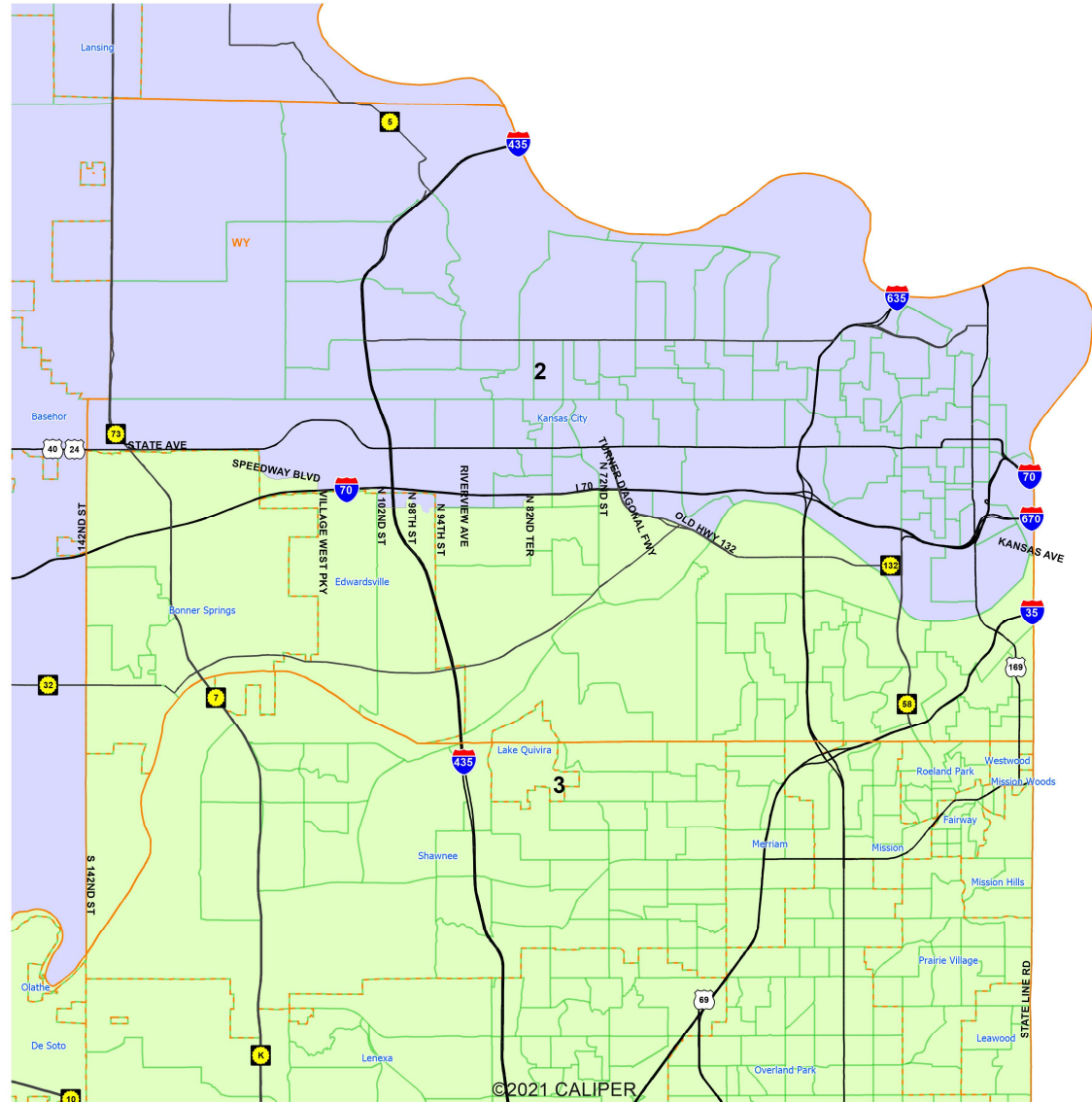
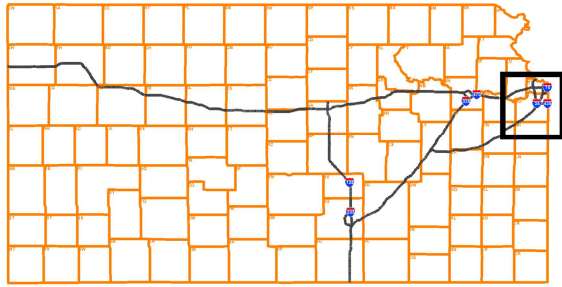
District

- 1
- 2
- 3
- 4

0 3.3 6.7 10
Miles

Kansas Legislative Research Dept. 1/20/2022

M3_AdAstra_2 for KLRD TR Detail of Wyandotte County



Plan: M3_AdAstra_2 for KLRD TR

Map layers

- Voting District
- County
- Census Place
- Streets
- Interstate Highways
- U.S. Highways
- State Highways

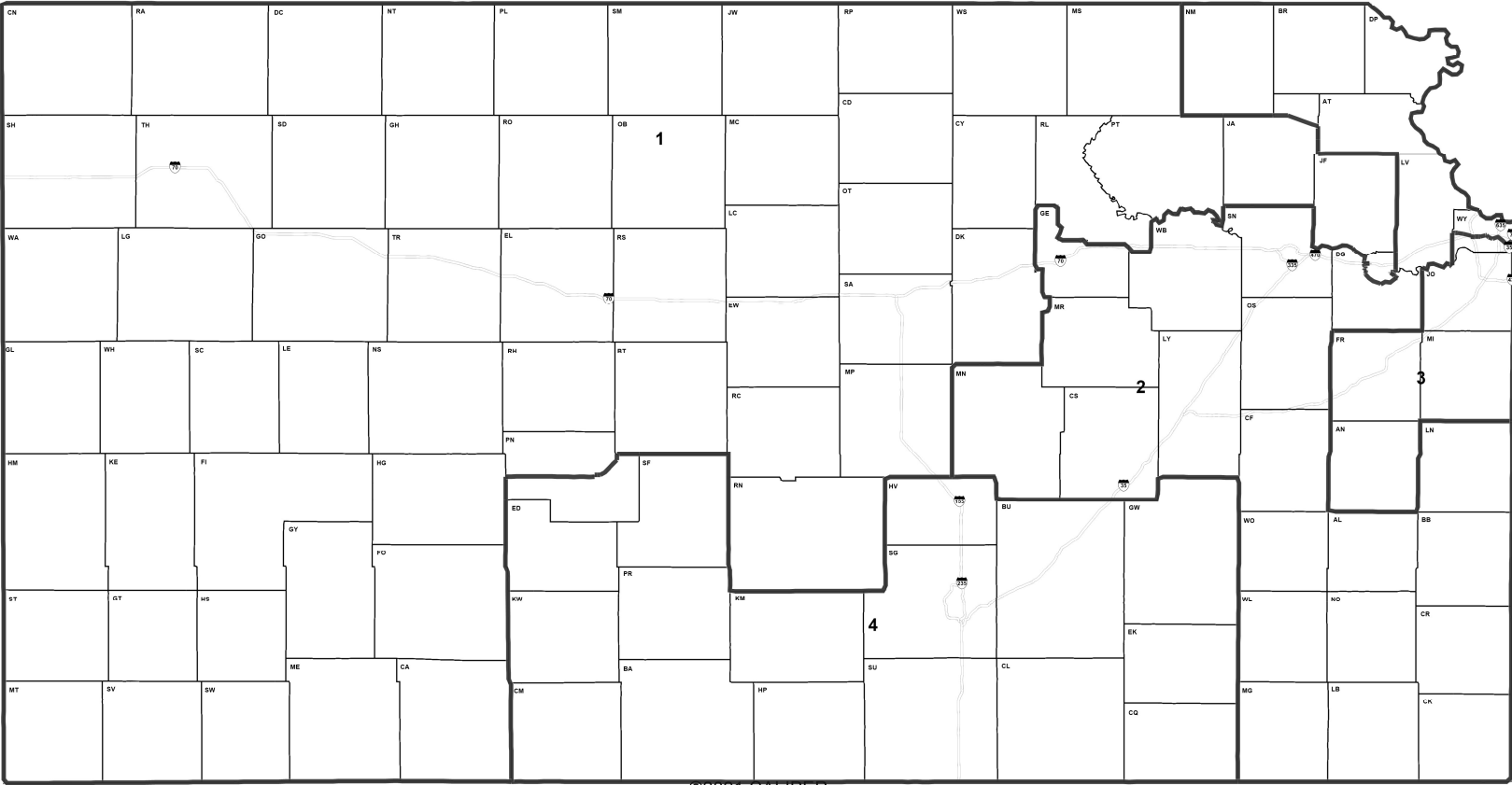
District

- 1
- 2
- 3
- 4

0 1.5 3 4.5
Miles

Kansas Legislative Research Dept. 1/20/2022

M3_AdAstra_2 for KLRD TR



©2021 CALIPER

District	Population	Deviation	% Deviation
1	734,470	0	0%
2	734,470	0	0%
3	734,470	0	0%
4	734,470	0	0%

Plan: M3_AdAstra_2 for KLRD TR
Map layers
 County
 Districts
 Interstate Highways

0 25 50 75
Miles
 Kansas Legislative Research Dept. 1/20/2022

User: Mike Pirner

Plan Name: M3_AdAstra_2 for KLRD TR

Plan Type: Congressional

Population Summary

Thursday, January 20, 2022

1:54 PM

District	Population	Deviation	% Devn.
1	734,470	0	0.00%
2	734,470	0	0.00%
3	734,470	0	0.00%
4	734,470	0	0.00%

Total Population: 2,937,880

Ideal District Population: 734,470

Summary Statistics:

Population Range: 734,470 to 734,470

Ratio Range: 0.00

Absolute Range: 0 to

Absolute Overall Range: 0

Relative Range: 0.00% to 0.00%

Relative Overall Range: 0.00%

Absolute Mean Deviation: 0.00

Relative Mean Deviation: 0.00%

Standard Deviation: 0.00

User: Mike Pirner

Plan Name: M3_AdAstra_2 for KLRD TR

Plan Type: Congressional

Error Check Report

Thursday, January 20, 2022

1:53 PM

DISTRICT	POPULATION	% DEVIATION	OUTSIDE*
1	734,470	0.00	
2	734,470	0.00	
3	734,470	0.00	
4	734,470	0.00	

Total Population:

2,937,880

*OUTSIDE = Y if the deviation from
the target value is greater than 0%

Number of Districts:

4

Unassigned Units

County	VTD	Block
--------	-----	-------

Number of Units Unassigned: 0

User: Mike Pirner

Plan Name: M3_AdAstra_2 for KLRD TR

Plan Type: Congressional

Measures of Compactness Report

Thursday, January 20, 2022

1:56 PM

	Reock
Sum	N/A
Min	0.37
Max	0.41
Mean	0.39
Std. Dev.	0.02

District	Reock
1	0.37
2	0.39
3	0.38
4	0.41

Measures of Compactness Summary

Reock The measure is always between 0 and 1, with 1 being the most compact.

Political Subdivision Splits Between Districts

Thursday, January 20, 2022 1:56 PM

Number of subdivisions not split:

County	101
Voting District	4,221

Number of subdivisions split into more than one district:

County	4
Voting District	19

Number of splits involving no population:

County	0
Voting District	10

Split Counts

County

Cases where an area is split among 2 Districts: 4

Voting District

Cases where an area is split among 2 Districts: 19

County	Voting District	District	Population
<i>Split Counties:</i>			
Douglas KS		1	95,921
Douglas KS		2	22,864
Jackson KS		1	12,542
Jackson KS		2	690
Pawnee KS		1	3,288
Pawnee KS		4	2,965
Wyandotte KS		2	112,661
Wyandotte KS		3	56,584
<i>Split VTDS:</i>			
Douglas KS	East Wakarusa Precinct 65 Part 4 H46	1	26
Douglas KS	East Wakarusa Precinct 65 Part 4 H46	2	16
Douglas KS	Kanwaka Township Precinct 56 S2	1	107
Douglas KS	Kanwaka Township Precinct 56 S2	2	9
Douglas KS	Lawrence Precinct 49 S19	1	0
Douglas KS	Lawrence Precinct 49 S19	2	0
Douglas KS	Lawrence Precinct 75 S19	1	0
Douglas KS	Lawrence Precinct 75 S19	2	0
Douglas KS	Lawrence Precinct 75 S2	1	0
Douglas KS	Lawrence Precinct 75 S2	2	0
Douglas KS	Lawrence Precinct 77	1	1,702
Douglas KS	Lawrence Precinct 77	2	0

Political Subdivision Splits Between Districts

M3_AdAstra_2 for KLRD TR

County	Voting District	District	Population
Douglas KS	Lecompton Township Precinct 57 S2	1	124
Douglas KS	Lecompton Township Precinct 57 S2	2	889
Douglas KS	West Wakarusa Precinct 66 Part 1 S3 H44	1	0
Douglas KS	West Wakarusa Precinct 66 Part 1 S3 H44	2	0
Jackson KS	Liberty Township	1	536
Jackson KS	Liberty Township	2	3
Jackson KS	Straight Creek Township	1	158
Jackson KS	Straight Creek Township	2	44
Pawnee KS	Larned Township	1	170
Pawnee KS	Larned Township	4	97
Pawnee KS	Larned Ward 1	1	830
Pawnee KS	Larned Ward 1	4	86
Pawnee KS	Larned Ward 2	1	970
Pawnee KS	Larned Ward 2	4	81
Pawnee KS	Larned Ward 4	1	10
Pawnee KS	Larned Ward 4	4	812
Wyandotte KS	Edwardsville Precinct 2	2	23
Wyandotte KS	Edwardsville Precinct 2	3	578
Wyandotte KS	Kansas City Ward 9 Precinct 07	2	0
Wyandotte KS	Kansas City Ward 9 Precinct 07	3	2,030
Wyandotte KS	Kansas City Ward 9 Precinct 08	2	660
Wyandotte KS	Kansas City Ward 9 Precinct 08	3	41
Wyandotte KS	Kansas City Ward 9 Precinct 10	2	1,300
Wyandotte KS	Kansas City Ward 9 Precinct 10	3	250
Wyandotte KS	Kansas City Ward 9 Precinct 16	2	3,293
Wyandotte KS	Kansas City Ward 9 Precinct 16	3	63

**Plan Comparison
Racial Composition and Hispanic Population**

		Hispanic and Non-Hispanic																								
District	Total Population	White		AP White		Black		AP Black		American Indian		AP American Indian		Asian Hawaiian Other Pacific Islander**		AP Asian Hawaiian Other Pacific Islander**		Other		AP Other		2 or more races	Hispanic*			
2012 Congressional	1	700,773	547,738	78.2 %	612,400	87.4 %	22,408	3.2 %	32,368	4.6 %	5,445	0.8 %	20,627	2.9 %	11,848	1.7 %	18,409	2.6 %	45,949	6.6 %	87,988	12.6 %	67,385	9.6 %	120,974	17.3 %
M3_AdAstra_2 for KLRD TR	1	734,470	579,523	78.9 %	645,906	87.9 %	20,476	2.8 %	30,857	4.2 %	8,741	1.2 %	25,605	3.5 %	14,183	1.9 %	20,744	2.8 %	42,624	5.8 %	83,984	11.4 %	68,923	9.4 %	115,120	15.7 %
2012 Congressional	2	713,007	579,561	81.3 %	637,427	89.4 %	32,879	4.6 %	48,026	6.7 %	12,012	1.7 %	36,556	5.1 %	10,857	1.5 %	16,940	2.4 %	17,249	2.4 %	38,449	5.4 %	60,449	8.5 %	52,062	7.3 %
M3_AdAstra_2 for KLRD TR	2	734,470	536,135	73.0 %	604,307	82.3 %	63,310	8.6 %	80,284	10.9 %	9,495	1.3 %	33,136	4.5 %	14,988	2.0 %	21,446	2.9 %	38,543	5.2 %	71,704	9.8 %	71,999	9.8 %	94,762	12.9 %
2012 Congressional	3	792,286	559,069	70.6 %	634,751	80.1 %	63,470	8.0 %	77,117	9.7 %	4,521	0.6 %	21,215	2.7 %	41,588	5.2 %	51,221	6.5 %	44,476	5.6 %	91,063	11.5 %	79,162	10.0 %	110,697	14.0 %
M3_AdAstra_2 for KLRD TR	3	734,470	568,474	77.4 %	631,889	86.0 %	34,899	4.8 %	46,248	6.3 %	3,722	0.5 %	19,559	2.7 %	35,109	4.8 %	44,347	6.0 %	26,449	3.6 %	61,607	8.4 %	65,817	9.0 %	73,610	10.0 %
2012 Congressional	4	731,814	536,094	73.3 %	605,688	82.8 %	50,052	6.8 %	65,764	9.0 %	9,017	1.2 %	32,907	4.5 %	25,392	3.5 %	33,515	4.6 %	37,748	5.2 %	72,143	9.9 %	73,511	10.0 %	98,870	13.5 %
M3_AdAstra_2 for KLRD TR	4	734,470	538,330	73.3 %	608,164	82.8 %	50,124	6.8 %	65,886	9.0 %	9,037	1.2 %	33,005	4.5 %	25,405	3.5 %	33,548	4.6 %	37,806	5.1 %	72,348	9.9 %	73,768	10.0 %	99,111	13.5 %
2012 Congressional		2,937,880	2,222,462		2,490,266		168,809		223,275		30,995		111,305		89,685		120,085		145,422		289,643		280,507		382,603	
M3_AdAstra_2 for KLRD TR		2,937,880	2,222,462		2,490,266		168,809		223,275		30,995		111,305		89,685		120,085		145,422		289,643		280,507		382,603	

*The Hispanic column includes persons of Hispanic Origin of all races.

** The Census Bureau tabulated and reported 2 race categories that are combined in this report: "Asian" and "Native Hawaiian & Other Pacific Islander".

Source: U.S. Bureau of the Census Census 2020
1:37:17 PM, 1/20/2022

**Plan Comparison
Racial Composition and Hispanic Population (Voting Age Population)**

		Hispanic and Non-Hispanic 18+ Population																									
2012 Congressional District	Total 18+ Population	White		AP White		Black		AP Black		American Indian		AP American Indian		Asian Hawaiian Other Pacific Islander**		AP Asian Hawaiian Other Pacific Islander**		Other		AP Other		2 or more races		Hispanic 18+*			
		Count	%	Count	%	Count	%	Count	%	Count	%	Count	%	Count	%	Count	%	Count	%	Count	%	Count	%	Count	%		
2012 Congressional M3_AdAstra_2 for KLRD TR	1	533,304		429,782	80.6 %	469,328	88.0 %	17,312	3.2 %	21,428	4.0 %	4,096	0.8 %	14,411	2.7 %	9,444	1.8 %	12,901	2.4 %	31,416	5.9 %	58,338	10.9 %	41,254	7.7 %	77,086	14.5 %
2012 Congressional M3_AdAstra_2 for KLRD TR	1	565,616		459,019	81.2 %	500,186	88.4 %	16,272	2.9 %	20,746	3.7 %	6,676	1.2 %	18,188	3.2 %	11,649	2.1 %	15,317	2.7 %	29,210	5.2 %	55,917	9.9 %	42,790	7.6 %	73,822	13.1 %
2012 Congressional M3_AdAstra_2 for KLRD TR	2	550,432		458,523	83.3 %	493,198	89.6 %	25,351	4.6 %	31,497	5.7 %	9,057	1.6 %	25,632	4.7 %	8,916	1.6 %	12,216	2.2 %	12,247	2.2 %	26,200	4.8 %	36,338	6.6 %	32,969	6.0 %
2012 Congressional M3_AdAstra_2 for KLRD TR	2	554,813		420,655	75.8 %	461,061	83.1 %	47,635	8.6 %	54,674	9.9 %	6,982	1.3 %	22,956	4.1 %	10,721	1.9 %	14,048	2.5 %	25,951	4.7 %	47,132	8.5 %	42,869	7.7 %	59,029	10.6 %
2012 Congressional M3_AdAstra_2 for KLRD TR	3	595,079		436,853	73.4 %	482,445	81.1 %	46,547	7.8 %	52,575	8.8 %	3,312	0.6 %	15,106	2.5 %	30,635	5.1 %	35,103	5.9 %	29,921	5.0 %	59,661	10.0 %	47,811	8.0 %	70,288	11.8 %
2012 Congressional M3_AdAstra_2 for KLRD TR	3	556,362		443,750	79.8 %	481,846	86.6 %	25,240	4.5 %	30,004	5.4 %	2,791	0.5 %	13,934	2.5 %	26,618	4.8 %	30,839	5.5 %	18,373	3.3 %	41,002	7.4 %	39,590	7.1 %	47,341	8.5 %
2012 Congressional M3_AdAstra_2 for KLRD TR	4	550,501		418,667	76.1 %	460,182	83.6 %	36,050	6.5 %	42,673	7.8 %	6,607	1.2 %	22,748	4.1 %	19,739	3.6 %	23,682	4.3 %	25,458	4.6 %	47,481	8.6 %	43,980	8.0 %	61,243	11.1 %
2012 Congressional M3_AdAstra_2 for KLRD TR	4	552,525		420,401	76.1 %	462,060	83.6 %	36,113	6.5 %	42,749	7.7 %	6,623	1.2 %	22,819	4.1 %	19,746	3.6 %	23,698	4.3 %	25,508	4.6 %	47,629	8.6 %	44,134	8.0 %	61,394	11.1 %
2012 Congressional M3_AdAstra_2 for KLRD TR		2,229,316		1,743,825		1,905,153		125,260		148,173		23,072		77,897		68,734		83,902		99,042		191,680		169,383		241,586	
2012 Congressional M3_AdAstra_2 for KLRD TR		2,229,316		1,743,825		1,905,153		125,260		148,173		23,072		77,897		68,734		83,902		99,042		191,680		169,383		241,586	

*The Hispanic column includes persons of Hispanic Origin of all races.

** The Census Bureau tabulated and reported 2 race categories that are combined in this report: "Asian" and "Native Hawaiian & Other Pacific Islander".

**Plan Comparison
 Racial Composition and Hispanic Population 2**

	District	Total Pop.	Non-Hispanic Black							Non-Hispanic American Indian					Non-Hispanic Asian, Hawaiian, Other Pacific Islander**					Non-Hispanic Other					2 or more Races		Hispanic Origin			
			Single	AP	Single %	AP%	DOJ	%	Single	AP	Single %	AP%	DOJ	%	Single	AP	Single %	AP%	DOJ	%	Single	AP	Single %	AP%	DOJ	%	NH	NH%	His p	%
2012 Congressional M3_AdAstra_2 for KLRD TR	1	700,773	21,147 to 19,319	29,344 to 28,049	3.0 to 2.6	4.2 to 3.8	27,315 to 25,951	3.9 to 3.5	2,779 to 5,931	15,034 to 19,750	.4 to .8	2.1 to 2.7	13,521 to 18,027	1.9 to 2.5	11,418 to 13,814	16,928 to 19,450	1.6 to 1.9	2.4 to 2.6	14,782 to 17,611	2.1 to 2.4	2,333 to 2,309	7,343 to 7,725	.3 to .3	1.0 to 1.1	6,876 to 7,286	1.0 to 1.0	27,726 to 30,401	4.0 to 4.1	120,974 to 115,120	17.3 to 15.7
2012 Congressional M3_AdAstra_2 for KLRD TR	2	713,007	31,643 to 61,529	44,732 to 75,893	4.4 to 8.4	6.3 to 10.3	41,613 to 72,010	5.8 to 9.8	10,343 to 7,234	32,142 to 27,778	1.5 to 1.0	4.5 to 3.8	29,455 to 24,616	4.1 to 3.4	10,663 to 14,682	16,138 to 20,361	1.5 to 2.0	2.3 to 2.8	14,623 to 18,351	2.1 to 2.5	2,183 to 2,440	8,249 to 8,160	.3 to .3	1.2 to 1.1	7,715 to 7,487	1.1 to 1.0	42,408 to 41,316	5.9 to 5.6	52,062 to 94,762	7.3 to 12.9
2012 Congressional M3_AdAstra_2 for KLRD TR	3	792,286	62,137 to 34,009	73,649 to 43,675	7.8 to 4.6	9.3 to 5.9	70,557 to 41,430	8.9 to 5.6	2,351 to 2,298	16,261 to 15,831	.3 to .3	2.1 to 2.2	14,003 to 14,271	1.8 to 1.9	41,265 to 34,837	50,164 to 43,398	5.2 to 4.7	6.3 to 5.9	48,238 to 41,665	6.1 to 5.7	3,002 to 2,764	10,278 to 9,936	.4 to .4	1.3 to 1.4	9,554 to 9,330	1.2 to 1.3	37,527 to 35,807	4.7 to 4.9	110,697 to 73,610	14.0 to 10.0
2012 Congressional M3_AdAstra_2 for KLRD TR	4	731,814	48,425 to 48,495	61,836 to 61,944	6.6 to 6.6	8.4 to 8.4	57,846 to 57,940	7.9 to 7.9	6,448 to 6,458	26,739 to 26,817	.9 to .9	3.7 to 3.7	23,518 to 23,583	3.2 to 3.2	24,994 to 25,007	32,172 to 32,193	3.4 to 3.4	4.4 to 4.4	30,038 to 30,054	4.1 to 4.1	2,546 to 2,551	8,181 to 8,230	.3 to .3	1.1 to 1.1	7,469 to 7,511	1.0 to 1.0	41,364 to 41,501	5.7 to 5.7	98,870 to 99,111	13.5 to 13.5

*The Hispanic column includes persons of Hispanic Origin of all races.
 ** The Census Bureau tabulated and reported 2 race categories that are combined in this report: "Asian" and "Native Hawaiian & Other Pacific Islander".
 Percentages are a percent of total Population.
 Source: U.S. Bureau of the Census Census 2020

DOJ Definitions:
 Black = Non-Hispanic Black or African American + Non-Hispanic Black or African American and White
 Asian and Hawaiian = Non-Hispanic Asian + Non-Hispanic Asian and White + Non-Hispanic Native Hawaiian + Non-Hispanic Native Hawaiian and White
 Hispanic = Hispanic of Any Race
 Indian = Non-Hispanic American Indian and Alaska Native + Non-Hispanic American Indian and Alaska Native and White
 Other = Non-Hispanic Some Other Race + Non-Hispanic Some Other Race and White
 + Non-Hispanic Other Multi-Race (where more than one minority race is listed)

**Plan Comparison
 Racial Composition and Hispanic Population 2 (Voting Age Population)**

District	Total 18+ Pop.	Non-Hispanic Black 18+								Non-Hispanic American Indian 18+					Non-Hispanic Asian, Hawaiian, Other Pacific Islander 18+**					Non-Hispanic Other 18+					2 or more Races 18+		Hispanic Origin 18+		
		Single	AP	Single		DOJ	%	Single	AP	Single		DOJ	%	Single	AP	Single		DOJ	%	Single	AP	Single		DOJ	%	NH	NH%	His p	%
				%	AP%					%	AP%					%	AP%					%	AP%						
2012 Congressional M3_AdAstra_2 for KLRD TR	1	533,304	16,615 to 19,425	20,051	3.1 to 3.8	18,968	3.6	2,274 to 4,753	10,947	.4 to .8	2.1 to 2.6	10,134	1.9	9,203 to 11,420	12,201	1.7 to 2.0	2.3 to 2.6	10,944	2.1	1,711 to 1,708	5,368	.3 to .3	1.0 to 1.0	5,067	1.0	16,943	3.2	77,086	14.5
2012 Congressional M3_AdAstra_2 for KLRD TR	2	550,432	24,692 to 52,806	30,058	4.5 to 9.5	28,275	5.1	7,939 to 5,508	23,080	1.4 to 1.0	4.2 to 3.6	21,510	3.9	8,784 to 10,546	11,793	1.6 to 1.9	2.1 to 2.4	10,926	2.0	1,525 to 1,680	5,985	.3 to .3	1.1 to 1.1	5,646	1.0	25,638	4.7	32,969	6.0
2012 Congressional M3_AdAstra_2 for KLRD TR	3	595,079	45,914 to 28,845	51,036	7.7 to 5.2	49,173	8.3	1,837 to 1,780	12,006	.3 to .3	2.0 to 2.1	10,554	1.8	30,447 to 26,461	34,631	5.1 to 4.8	5.8 to 5.5	33,657	5.7	2,032 to 1,876	6,932	.3 to .3	1.2 to 1.2	6,507	1.1	21,978	3.7	70,288	11.8
2012 Congressional M3_AdAstra_2 for KLRD TR	4	550,501	35,287 to 41,168	41,099	6.4 to 7.5	38,820	7.1	4,945 to 4,954	19,213	.9 to .9	3.5 to 3.5	17,298	3.1	19,519 to 19,526	23,101	3.5 to 3.5	4.2 to 4.2	21,927	4.0	1,710 to 1,714	5,791	.3 to .3	1.1 to 1.1	5,350	1.0	24,755	4.5	61,243	11.1

*The Hispanic column includes persons of Hispanic Origin of all races.
 ** The Census Bureau tabulated and reported 2 race categories that are combined in this report: "Asian" and "Native Hawaiian & Other Pacific Islander".
 Percentages are a percent of total Population.
 Source: U.S. Bureau of the Census Census 2020

DOJ Definitions:
 Black = Non-Hispanic Black or African American + Non-Hispanic Black or African American and White
 Asian and Hawaiian = Non-Hispanic Asian + Non-Hispanic Asian and White + Non-Hispanic Native Hawaiian + Non-Hispanic Native Hawaiian and White
 Hispanic = Hispanic of Any Race
 Indian = Non-Hispanic American Indian and Alaska Native + Non-Hispanic American Indian and Alaska Native and White
 Other = Non-Hispanic Some Other Race + Non-Hispanic Some Other Race and White
 + Non-Hispanic Other Multi-Race (where more than one minority race is listed)

M3_AdAstra_2 for KLRD TR District 1 is composed of:

602,521 (82.0 %), from district 1 in 2012 Congressional
131,929 (18.0 %), from district 2 in 2012 Congressional
20 (.0 %), from district 4 in 2012 Congressional

M3_AdAstra_2 for KLRD TR New District 1 Total is 734,470

M3_AdAstra_2 for KLRD TR District 2 is composed of:

95,576 (13.0 %), from district 1 in 2012 Congressional
526,233 (71.6 %), from district 2 in 2012 Congressional
112,661 (15.3 %), from district 3 in 2012 Congressional

M3_AdAstra_2 for KLRD TR New District 2 Total is 734,470

M3_AdAstra_2 for KLRD TR District 3 is composed of:

54,845 (7.5 %), from district 2 in 2012 Congressional
679,625 (92.5 %), from district 3 in 2012 Congressional

M3_AdAstra_2 for KLRD TR New District 3 Total is 734,470

M3_AdAstra_2 for KLRD TR District 4 is composed of:

2,676 (.4 %), from district 1 in 2012 Congressional
731,794 (99.6 %), from district 4 in 2012 Congressional

M3_AdAstra_2 for KLRD TR New District 4 Total is 734,470

*The Hispanic column includes persons of Hispanic Origin of all races.

** The Census Bureau tabulated and reported 2 race categories that are combined in this report: "Asian" and "Native Hawaiian & Other Pacific Islander".

Percentages are a percent of total Population.

Source: Secretary of State

DGrider

Congressional

1:33:33 PM, 1/20/2022

M3_AdAstra_2 for KLRD TR District 1 is composed of:

459,504 (81.2 %), from district 1 in 2012 Congressional

106,100 (18.8 %), from district 2 in 2012 Congressional

12 (.0 %), from district 4 in 2012 Congressional

M3_AdAstra_2 for KLRD TR New District 1 Total is 565,616

M3_AdAstra_2 for KLRD TR District 2 is composed of:

71,764 (12.9 %), from district 1 in 2012 Congressional

402,343 (72.5 %), from district 2 in 2012 Congressional

80,706 (14.5 %), from district 3 in 2012 Congressional

M3_AdAstra_2 for KLRD TR New District 2 Total is 554,813

M3_AdAstra_2 for KLRD TR District 3 is composed of:

41,989 (7.5 %), from district 2 in 2012 Congressional

514,373 (92.5 %), from district 3 in 2012 Congressional

M3_AdAstra_2 for KLRD TR New District 3 Total is 556,362

M3_AdAstra_2 for KLRD TR District 4 is composed of:

2,036 (.4 %), from district 1 in 2012 Congressional

550,489 (99.6 %), from district 4 in 2012 Congressional

M3_AdAstra_2 for KLRD TR New District 4 Total is 552,525

*The Hispanic column includes persons of Hispanic Origin of all races.

** The Census Bureau tabulated and reported 2 race categories that are combined in this report: "Asian" and "Native Hawaiian & Other Pacific Islander".

Percentages are a percent of total Population.

Source: Secretary of State

DGrider

Congressional

1:39:53 PM, 1/20/2022

	Hispanic *	Non-Hispanic Black DOJ
M3_AdAstra_2 for KLRD TR District 1 is composed of:		
602,521 (82.0 %), from district 1 in 2012 Congressional	106,490 14.5 %	19,081 2.6 %
131,929 (18.0 %), from district 2 in 2012 Congressional	8,627 1.2 %	6,870 .9 %
20 (.0 %), from district 4 in 2012 Congressional	3 .0 %	0 .0 %
M3_AdAstra_2 for KLRD TR New District 1 Total is 734,470	115,120 15.7 %	25,951 3.5 %
M3_AdAstra_2 for KLRD TR District 2 is composed of:		
95,576 (13.0 %), from district 1 in 2012 Congressional	14,240 1.9 %	8,140 1.1 %
526,233 (71.6 %), from district 2 in 2012 Congressional	41,431 5.6 %	33,604 4.6 %
112,661 (15.3 %), from district 3 in 2012 Congressional	39,091 5.3 %	30,266 4.1 %
M3_AdAstra_2 for KLRD TR New District 2 Total is 734,470	94,762 12.9 %	72,010 9.8 %
M3_AdAstra_2 for KLRD TR District 3 is composed of:		
54,845 (7.5 %), from district 2 in 2012 Congressional	2,004 .3 %	1,139 .2 %
679,625 (92.5 %), from district 3 in 2012 Congressional	71,606 9.7 %	40,291 5.5 %
M3_AdAstra_2 for KLRD TR New District 3 Total is 734,470	73,610 10.0 %	41,430 5.6 %
M3_AdAstra_2 for KLRD TR District 4 is composed of:		
2,676 (.4 %), from district 1 in 2012 Congressional	244 .0 %	94 .0 %
731,794 (99.6 %), from district 4 in 2012 Congressional	98,867 13.5 %	57,846 7.9 %
M3_AdAstra_2 for KLRD TR New District 4 Total is 734,470	99,111 13.5 %	57,940 7.9 %

*The Hispanic column includes persons of Hispanic Origin of all races.
 Percentages are a percent of total Population.
 Source: Secretary of State

	<u>18+ Hispanic *</u>	<u>18+ Non-Hispanic Black DOJ</u>
M3_AdAstra_2 for KLRD TR District 1 is composed of:		
459,504 (81.2 %), from district 1 in 2012 Congressional	67,742 12.0 %	13,316 2.4 %
106,100 (18.8 %), from district 2 in 2012 Congressional	6,080 1.1 %	4,941 .9 %
12 (.0 %), from district 4 in 2012 Congressional	0 .0 %	0 .0 %
M3_AdAstra_2 for KLRD TR New District 1 Total is 565,616	73,822 13.1 %	18,257 3.2 %
M3_AdAstra_2 for KLRD TR District 2 is composed of:		
71,764 (12.9 %), from district 1 in 2012 Congressional	9,193 1.7 %	5,588 1.0 %
402,343 (72.5 %), from district 2 in 2012 Congressional	25,606 4.6 %	22,617 4.1 %
80,706 (14.5 %), from district 3 in 2012 Congressional	24,230 4.4 %	22,318 4.0 %
M3_AdAstra_2 for KLRD TR New District 2 Total is 554,813	59,029 10.6 %	50,523 9.1 %
M3_AdAstra_2 for KLRD TR District 3 is composed of:		
41,989 (7.5 %), from district 2 in 2012 Congressional	1,283 .2 %	717 .1 %
514,373 (92.5 %), from district 3 in 2012 Congressional	46,058 8.3 %	26,855 4.8 %
M3_AdAstra_2 for KLRD TR New District 3 Total is 556,362	47,341 8.5 %	27,572 5.0 %
M3_AdAstra_2 for KLRD TR District 4 is composed of:		
2,036 (.4 %), from district 1 in 2012 Congressional	151 .0 %	64 .0 %
550,489 (99.6 %), from district 4 in 2012 Congressional	61,243 11.1 %	38,820 7.0 %
M3_AdAstra_2 for KLRD TR New District 4 Total is 552,525	61,394 11.1 %	38,884 7.0 %

*The Hispanic column includes persons of Hispanic Origin of all races.
 Percentages are a percent of total Population.
 Source: Secretary of State

Place Assignment Report for M3_AdAstra_2 for KLRD TR

	2020 Population	2020 Population	2020 Population	2020 Population
Abbyville (2000100)				
District: 1	83			
Abilene (2000125)				
District: 1	6,460			
Ada (2000225)				
District: 1	86			
Admire (2000325)				
District: 2	130			
Agenda (2000475)				
District: 1	47			
Agra (2000550)				
District: 1	208			
Albert (2000825)				
District: 1	132			
Alden (2000950)				
District: 1	122			
Alexander (2001050)				
District: 1	54			
Allen (2001275)				
District: 2	160			
Alma (2001350)				
District: 2	802			
Almena (2001425)				
District: 1	363			
Altamont (2001550)				
District: 2	1,061			
Alta Vista (2001575)				
District: 2	409			
Alton (2001600)				
District: 1	100			
Altoona (2001625)				
District: 2	354			
Americus (2001675)				
District: 2	776			
Ames (2001725)				
District: 1	33			
Andale (2001775)				
District: 4	941			
Andover (2001800)				
District: 4	14,892			
Anthony (2001975)				
District: 4	2,108			
Arcadia (2002175)				
District: 2	254			
Argonia (2002250)				
District: 4	456			

Place Assignment Report for M3_AdAstra_2 for KLRD TR

2020 Population	2020 Population	2020 Population	2020 Population
Arkansas City (2002300)			
District: 4	11,974		
Arlington (2002325)			
District: 1	435		
Arma (2002375)			
District: 2	1,407		
Asherville (2002600)			
District: 1	19		
Ashland (2002675)			
District: 1	783		
Assaria (2002850)			
District: 1	428		
Atchison (2002900)			
District: 2	10,885		
Athol (2003025)			
District: 1	41		
Atlanta (2003050)			
District: 4	168		
Attica (2003100)			
District: 4	516		
Atwood (2003150)			
District: 1	1,290		
Auburn (2003250)			
District: 2	1,273		
Augusta (2003300)			
District: 4	9,256		
Aurora (2003425)			
District: 1	56		
Axtell (2003600)			
District: 1	399		
Baileyville (2003675)			
District: 2	182		
Bala (2003800)			
District: 1	29		
Baldwin City (2003900)			
District: 2	4,826		
Barnard (2004225)			
District: 1	64		
Barnes (2004250)			
District: 1	165		
Bartlett (2004350)			
District: 2	69		
Basehor (2004400)			
District: 2	6,896		
Bassett (2004450)			
District: 2	20		

Place Assignment Report for M3_AdAstra_2 for KLRD TR

	2020 Population	2020 Population	2020 Population	2020 Population
Bavaria (2004575)				
District: 1	60			
Baxter Springs (2004625)				
District: 2	3,888			
Bazine (2004775)				
District: 1	282			
Beattie (2004900)				
District: 1	197			
Beaumont (2004925)				
District: 4	36			
Beaver (2004950)				
District: 1	52			
Bel Aire (2005337)				
District: 4	8,262			
Belle Plaine (2005500)				
District: 4	1,467			
Belleville (2005600)				
District: 1	2,007			
Beloit (2005775)				
District: 1	3,404			
Belpre (2005825)				
District: 4	97			
Belvue (2005925)				
District: 1	177			
Bendena (2005975)				
District: 2	117			
Benedict (2006000)				
District: 2	69			
Bennington (2006075)				
District: 1	622			
Bentley (2006125)				
District: 4	560			
Benton (2006175)				
District: 4	943			
Bern (2006275)				
District: 2	161			
Beverly (2006500)				
District: 1	135			
Big Bow (2006575)				
District: 1	32			
Bird City (2006825)				
District: 1	437			
Bison (2006950)				
District: 1	179			
Blue Mound (2007600)				
District: 2	219			

Place Assignment Report for M3_AdAstra_2 for KLRD TR

2020 Population	2020 Population	2020 Population	2020 Population
Blue Rapids (2007650)			
District: 1	928		
Bluff City (2007775)			
District: 4	45		
Bogue (2007825)			
District: 1	155		
Bonner Springs (2007975)			
District: 2	6	District: 3	7,831
Bremen (2008300)			
District: 1	51		
Brewster (2008425)			
District: 1	291		
Bridgeport (2008450)			
District: 1	64		
Bronson (2008475)			
District: 2	304		
Brookville (2008575)			
District: 1	247		
Brownell (2008675)			
District: 1	23		
Bucklin (2009000)			
District: 1	727		
Bucyrus (2009050)			
District: 3	171		
Buffalo (2009150)			
District: 2	217		
Buhler (2009200)			
District: 1	1,325		
Bunker Hill (2009225)			
District: 1	103		
Burden (2009250)			
District: 4	512		
Burdett (2009275)			
District: 1	228		
Burdick (2009300)			
District: 2	62		
Burlingame (2009350)			
District: 2	971		
Burlington (2009400)			
District: 2	2,634		
Burns (2009450)			
District: 2	234		
Burr Oak (2009525)			
District: 1	140		
Burton (2009575)			
District: 4	861		

Place Assignment Report for M3_AdAstra_2 for KLRD TR

	2020 Population	2020 Population	2020 Population	2020 Population
Bushong (2009675)				
District: 2	27			
Bushton (2009700)				
District: 1	203			
Byers (2009800)				
District: 4	38			
Caldwell (2009900)				
District: 4	1,025			
Cambridge (2010125)				
District: 4	92			
Caney (2010375)				
District: 2	1,788			
Canton (2010475)				
District: 1	685			
Carbondale (2010600)				
District: 2	1,352			
Carlton (2010675)				
District: 1	40			
Cassoday (2010925)				
District: 4	113			
Catharine (2011025)				
District: 1	113			
Cawker City (2011175)				
District: 1	457			
Cedar (2011325)				
District: 1	11			
Cedar Point (2011425)				
District: 2	22			
Cedar Vale (2011450)				
District: 4	476			
Centerville (2012325)				
District: 2	78			
Centralia (2012425)				
District: 2	485			
Centropolis (2012450)				
District: 3	100			
Chanute (2012500)				
District: 2	8,722			
Chapman (2012550)				
District: 1	1,377			
Chase (2012650)				
District: 1	396			
Chautauqua (2012675)				
District: 4	108			
Cheney (2012775)				
District: 4	2,181			

Place Assignment Report for M3_AdAstra_2 for KLRD TR

	2020 Population	2020 Population	2020 Population	2020 Population
Cherokee (2012825)				
District: 2	590			
Cherryvale (2012925)				
District: 2	2,192			
Chetopa (2012950)				
District: 2	929			
Chicopee (2013100)				
District: 2	422			
Cimarron (2013275)				
District: 1	1,981			
Circleville (2013375)				
District: 1	153			
Clafin (2013425)				
District: 1	562			
Clay Center (2013625)				
District: 1	4,199			
Clayton (2013675)				
District: 1	44			
Clearwater (2013925)				
District: 4	2,653			
Clifton (2014200)				
District: 1	454			
Climax (2014275)				
District: 4	45			
Clyde (2014475)				
District: 1	694			
Coats (2014525)				
District: 4	68			
Codell (2014575)				
District: 1	49			
Coffeyville (2014600)				
District: 2	8,826			
Colby (2014650)				
District: 1	5,570			
Coldwater (2014700)				
District: 4	687			
Collyer (2014900)				
District: 1	97			
Colony (2014950)				
District: 3	381			
Columbus (2015075)				
District: 2	2,929			
Colwich (2015100)				
District: 4	1,455			
Concordia (2015200)				
District: 1	5,111			

Place Assignment Report for M3_AdAstra_2 for KLRD TR

2020 Population	2020 Population	2020 Population	2020 Population
Conway Springs (2015325)			
District: 4	1,086		
Coolidge (2015400)			
District: 1	80		
Copeland (2015475)			
District: 1	251		
Corning (2015725)			
District: 2	212		
Cottonwood Falls (2015900)			
District: 2	851		
Council Grove (2015925)			
District: 2	2,140		
Courtland (2016025)			
District: 1	294		
Coyville (2016150)			
District: 2	60		
Crestline (2016325)			
District: 2	116		
Croweburg (2016475)			
District: 2	92		
Cuba (2016625)			
District: 1	140		
Cullison (2016675)			
District: 4	83		
Culver (2016700)			
District: 1	114		
Cunningham (2016775)			
District: 4	444		
Damar (2016975)			
District: 1	112		
Danville (2017000)			
District: 4	29		
Dearing (2017150)			
District: 2	382		
Deerfield (2017225)			
District: 1	711		
Delia (2017525)			
District: 1	151		
Delphos (2017600)			
District: 1	302		
Denison (2017625)			
District: 1	146		
Dennis (2017675)			
District: 2	152		
Denton (2017750)			
District: 2	130		

Place Assignment Report for M3_AdAstra_2 for KLRD TR

	2020 Population	2020 Population	2020 Population	2020 Population
Derby (2017800)	District: 4	25,625		
De Soto (2017850)	District: 2	0	District: 3	6,118
Detroit (2017875)	District: 1	102		
Devon (2017900)	District: 2	71		
Dexter (2017925)	District: 4	224		
Dighton (2018050)	District: 1	960		
Dodge City (2018250)	District: 1	27,788		
Dorrance (2018325)	District: 1	146		
Douglass (2018400)	District: 4	1,555		
Downs (2018500)	District: 1	800		
Dresden (2018600)	District: 1	43		
Dunlap (2018950)	District: 2	27		
Durham (2019050)	District: 2	89		
Dwight (2019125)	District: 2	217		
Earlton (2019275)	District: 2	60		
Eastborough (2019300)	District: 4	756		
Easton (2019600)	District: 2	213		
Eastshore (2019700)	District: 2	92		
Edgerton (2019825)	District: 3	1,748		
Edmond (2019875)	District: 1	28		
Edna (2019900)	District: 2	388		
Edson (2019925)	District: 1	17		
Edwardsville (2020000)	District: 2	23	District: 3	4,694

Place Assignment Report for M3_AdAstra_2 for KLRD TR

2020 Population	2020 Population	2020 Population	2020 Population
Effingham (2020025)			
District: 2	495		
Elbing (2020050)			
District: 4	226		
El Dorado (2020075)			
District: 4	12,870		
Elgin (2020125)			
District: 4	60		
Elk City (2020250)			
District: 2	260		
Elk Falls (2020300)			
District: 4	113		
Elkhart (2020350)			
District: 1	1,888		
Ellinwood (2020425)			
District: 1	2,011		
Ellis (2020450)			
District: 1	1,958		
Ellsworth (2020500)			
District: 1	3,066		
Elmdale (2020675)			
District: 2	40		
Elsmore (2020875)			
District: 2	50		
Elwood (2020950)			
District: 2	1,125		
Elyria (2020975)			
District: 1	120		
Emmett (2021100)			
District: 1	170		
Emporia (2021275)			
District: 2	24,139		
Englewood (2021350)			
District: 1	58		
Ensign (2021400)			
District: 1	166		
Enterprise (2021425)			
District: 1	708		
Erie (2021500)			
District: 2	1,047		
Esbon (2021600)			
District: 1	69		
Eskridge (2021650)			
District: 2	439		
Eudora (2021675)			
District: 2	6,408		

Place Assignment Report for M3_AdAstra_2 for KLRD TR

	2020 Population	2020 Population	2020 Population	2020 Population
Eureka (2021800)	District: 4	2,332		
Everest (2022025)	District: 2	265		
Fairview (2022425)	District: 2	240		
Fairway (2022700)	District: 3	4,170		
Fall River (2022775)	District: 4	131		
Falun (2022900)	District: 1	83		
Farlington (2023050)	District: 2	68		
Florence (2023600)	District: 2	394		
Fontana (2023650)	District: 3	210		
Ford (2023725)	District: 1	203		
Formoso (2023825)	District: 1	94		
Fort Dodge (2023890)	District: 1	97		
Fort Riley (2023975)	District: 1	8,265	District: 2	965
Fort Scott (2024000)	District: 2	7,552		
Fowler (2024175)	District: 1	534		
Frankfort (2024275)	District: 1	730		
Franklin (2024325)	District: 2	473		
Frederick (2024550)	District: 1	8		
Fredonia (2024575)	District: 2	2,151		
Frontenac (2024850)	District: 2	3,382		
Fulton (2024925)	District: 2	165		
Furley (2024975)	District: 4	39		
Galatia (2025050)	District: 1	45		

Place Assignment Report for M3_AdAstra_2 for KLRD TR

	2020 Population	2020 Population	2020 Population	2020 Population
Galena (2025100)				
District: 2	2,761			
Galesburg (2025150)				
District: 2	149			
Galva (2025200)				
District: 1	834			
Garden City (2025325)				
District: 1	28,151			
Garden Plain (2025375)				
District: 4	948			
Gardner (2025425)				
District: 3	23,287			
Garfield (2025750)				
District: 4	151			
Garland (2025900)				
District: 2	31			
Garnett (2025925)				
District: 3	3,242			
Gas (2025975)				
District: 2	475			
Gaylord (2026000)				
District: 1	87			
Gem (2026050)				
District: 1	98			
Geneseo (2026075)				
District: 1	236			
Geuda Springs (2026200)				
District: 4	158			
Girard (2026300)				
District: 2	2,496			
Glade (2026325)				
District: 1	52			
Glasco (2026375)				
District: 1	441			
Glen Elder (2026500)				
District: 1	362			
Goddard (2026725)				
District: 4	5,084			
Goessel (2026750)				
District: 2	556			
Goff (2026775)				
District: 2	106			
Goodland (2026875)				
District: 1	4,465			
Gorham (2027000)				
District: 1	376			

Place Assignment Report for M3_AdAstra_2 for KLRD TR

	2020 Population	2020 Population	2020 Population	2020 Population
Gove City (2027125)				
District: 1	80			
Grainfield (2027200)				
District: 1	322			
Grandview Plaza (2027425)				
District: 2	1,697			
Grantville (2028200)				
District: 1	182			
Great Bend (2028300)				
District: 1	14,733			
Greeley (2028350)				
District: 3	273			
(2028412)				
District: 1	410			
Green (2028425)				
District: 1	95			
Greenleaf (2028625)				
District: 1	350			
Greensburg (2028675)				
District: 4	740			
Greenwich (2028700)				
District: 4	64			
Grenola (2028800)				
District: 4	151			
Gridley (2028850)				
District: 2	313			
Grinnell (2028900)				
District: 1	260			
Gypsum (2029250)				
District: 1	400			
Haddam (2029400)				
District: 1	110			
Hallowell (2029550)				
District: 2	101			
Halstead (2029600)				
District: 4	2,179			
Hamilton (2029675)				
District: 4	182			
Hamlin (2029700)				
District: 2	25			
Hanover (2029875)				
District: 1	690			
Hanston (2029925)				
District: 1	259			
Hardtner (2030000)				
District: 4	167			

Place Assignment Report for M3_AdAstra_2 for KLRD TR

	2020 Population	2020 Population	2020 Population	2020 Population
Harper (2030175)				
District: 4	1,313			
Harris (2030250)				
District: 3	47			
Hartford (2030475)				
District: 2	355			
Harveyville (2030575)				
District: 2	178			
Havana (2030700)				
District: 2	84			
Haven (2030725)				
District: 1	1,170			
Havensville (2030775)				
District: 1	119			
Haviland (2030825)				
District: 4	678			
Hays (2031100)				
District: 1	21,116			
Haysville (2031125)				
District: 4	11,262			
Hazelton (2031150)				
District: 4	82			
Healy (2031200)				
District: 1	195			
Hepler (2031375)				
District: 2	90			
Herington (2031400)				
District: 1	2,109	District: 2	0	
Herkimer (2031425)				
District: 1	54			
Herndon (2031475)				
District: 1	119			
Hesston (2031600)				
District: 4	3,505			
Hiawatha (2031675)				
District: 2	3,280			
Highland (2031850)				
District: 2	903			
Hill City (2032175)				
District: 1	1,403			
Hillsboro (2032275)				
District: 2	2,732			
Hillsdale (2032300)				
District: 3	247			
Hoisington (2032550)				
District: 1	2,699			

Place Assignment Report for M3_AdAstra_2 for KLRD TR

	2020 Population	2020 Population	2020 Population	2020 Population
Holcomb (2032575)				
District: 1	2,245			
Hollenberg (2032650)				
District: 1	10			
Holton (2032825)				
District: 1	3,401			
Holyrood (2032850)				
District: 1	403			
Home (2032875)				
District: 1	154			
Hope (2033075)				
District: 1	317			
Horace (2033150)				
District: 1	102			
Horton (2033200)				
District: 2	1,523			
Howard (2033250)				
District: 4	570			
Hoxie (2033350)				
District: 1	1,211			
Hoyt (2033375)				
District: 1	593			
Hudson (2033400)				
District: 4	95			
Hugoton (2033425)				
District: 1	3,747			
Humboldt (2033450)				
District: 2	1,847			
Hunnewell (2033500)				
District: 4	44			
Hunter (2033525)				
District: 1	51			
Huron (2033575)				
District: 2	74			
Hutchinson (2033625)				
District: 1	40,006			
Idana (2033700)				
District: 1	54			
Independence (2033875)				
District: 2	8,548			
Ingalls (2034225)				
District: 1	252			
Inman (2034275)				
District: 1	1,341			
Iola (2034300)				
District: 2	5,396			

Place Assignment Report for M3_AdAstra_2 for KLRD TR

	2020 Population	2020 Population	2020 Population	2020 Population
Ionias (2034350)				
District: 1	17			
Isabel (2034550)				
District: 4	68			
Iuka (2034625)				
District: 4	151			
Jamestown (2034975)				
District: 1	237			
Jennings (2035375)				
District: 1	81			
Jetmore (2035450)				
District: 1	770			
Jewell (2035475)				
District: 1	370			
Johnson City (2035600)				
District: 1	1,464			
Junction City (2035750)				
District: 2	22,932			
Kanopolis (2035950)				
District: 1	443			
Kanorado (2035975)				
District: 1	153			
Kansas City (2036000)				
District: 2	112,638	District: 3	43,969	
Keats (2036200)				
District: 1	96			
Kechi (2036225)				
District: 4	2,217			
Kelly (2036375)				
District: 2	27			
Kensington (2036550)				
District: 1	399			
Kickapoo Site 1 (2036735)				
District: 2	110			
Kickapoo Site 2 (2036736)				
District: 2	27			
Kickapoo Site 5 (2036739)				
District: 2	59			
Kickapoo Site 6 (2036740)				
District: 2	13			
Kickapoo Site 7 (2036741)				
District: 2	104			
Kickapoo Tribal Center (2036744)				
District: 2	177			

Place Assignment Report for M3_AdAstra_2 for KLRD TR

	2020 Population	2020 Population	2020 Population
Kincaid (2036875)	District: 3 103		
Kingman (2036950)	District: 4 3,105		
Kinsley (2037075)	District: 4 1,456		
Kiowa (2037125)	District: 4 902		
Kipp (2037200)	District: 1 60		
Kirwin (2037275)	District: 1 139		
Kismet (2037325)	District: 1 340		
Labette (2037375)	District: 2 50		
La Crosse (2037500)	District: 1 1,266		
La Cygne (2037575)	District: 2 1,050		
Lafontaine (2037675)	District: 2 58		
La Harpe (2037725)	District: 2 480		
Lake City (2037875)	District: 4 47		
Lake Quivira (2037975)	District: 3 1,014		
Lakin (2038175)	District: 1 2,205		
Lancaster (2038325)	District: 2 246		
Lane (2038400)	District: 3 241		
Langdon (2038500)	District: 1 39		
Lansing (2038650)	District: 2 11,239		
Larned (2038700)	District: 1 1,810	District: 4 1,959	
Latham (2038775)	District: 4 96		
Latimer (2038800)	District: 2 31		
Lawrence (2038900)	District: 1 94,934	District: 2 0	

Place Assignment Report for M3_AdAstra_2 for KLRD TR

	2020 Population	2020 Population	2020 Population	2020 Population
Leavenworth (2039000)				
District: 2	37,351			
Leawood (2039075)				
District: 3	33,902			
Lebanon (2039100)				
District: 1	178			
Lebo (2039125)				
District: 2	885			
Lecompton (2039150)				
District: 2	588			
Lehigh (2039225)				
District: 2	161			
Lenexa (2039350)				
District: 3	57,434			
Lenora (2039400)				
District: 1	207			
Leon (2039450)				
District: 4	669			
Leona (2039475)				
District: 2	41			
Leonardville (2039500)				
District: 1	432			
Leoti (2039550)				
District: 1	1,475			
LeRoy (2039650)				
District: 2	451			
Levant (2039700)				
District: 1	68			
Lewis (2039725)				
District: 4	400			
Liberal (2039825)				
District: 1	19,825			
Liberty (2040250)				
District: 2	99			
Liebenthal (2040400)				
District: 1	92			
Lincoln Center (2041300)				
District: 1	1,171			
Lincolnvile (2041325)				
District: 2	168			
Lindsborg (2041375)				
District: 1	3,776			
Linn (2041425)				
District: 1	387			
Linn Valley (2041465)				
District: 2	956			

Place Assignment Report for M3_AdAstra_2 for KLRD TR

	2020 Population	2020 Population	2020 Population	2020 Population
Linwood (2041475)				
District: 2	415			
Little River (2041575)				
District: 1	472			
Logan (2042100)				
District: 1	460			
Lone Elm (2042425)				
District: 3	27			
Longford (2042575)				
District: 1	73			
Long Island (2042600)				
District: 1	137			
Longton (2042650)				
District: 4	288			
Lorraine (2042800)				
District: 1	137			
Lost Springs (2042825)				
District: 2	55			
Louisburg (2042875)				
District: 3	4,969			
Louisville (2042925)				
District: 1	131			
Lowell (2043050)				
District: 2	244			
Lucas (2043150)				
District: 1	332			
Ludell (2043175)				
District: 1	41			
Luray (2043250)				
District: 1	166			
Lyndon (2043350)				
District: 2	1,037			
Lyons (2043525)				
District: 1	3,611			
McConnell AFB (2043675)				
District: 4	1,636			
McCracken (2043700)				
District: 1	152			
McCune (2043725)				
District: 2	370			
McDonald (2043750)				
District: 1	113			
McFarland (2043775)				
District: 2	272			
Macksville (2043850)				
District: 4	471			

Place Assignment Report for M3_AdAstra_2 for KLRD TR

	2020 Population	2020 Population	2020 Population	2020 Population
McLouth (2043900)				
District: 1	859			
McPherson (2043950)				
District: 1	14,082			
Madison (2044050)				
District: 4	689			
Mahaska (2044150)				
District: 1	46			
Maize (2044200)				
District: 4	5,735			
Manchester (2044225)				
District: 1	47			
Manhattan (2044250)				
District: 1	54,100			
Mankato (2044300)				
District: 1	836			
Manter (2044375)				
District: 1	132			
Maple Hill (2044500)				
District: 2	631			
Mapleton (2044550)				
District: 2	96			
Marienthal (2044600)				
District: 1	64			
Marion (2044750)				
District: 2	1,922			
Marquette (2044925)				
District: 1	599			
Marysville (2045050)				
District: 1	3,447			
Matfield Green (2045150)				
District: 2	49			
Mayetta (2045250)				
District: 1	348			
Mayfield (2045275)				
District: 4	75			
Meade (2045325)				
District: 1	1,505			
Medicine Lodge (2045500)				
District: 4	1,781			
Melvern (2045700)				
District: 2	356			
Menlo (2045750)				
District: 1	33			
Mentor (2045875)				
District: 1	101			

Place Assignment Report for M3_AdAstra_2 for KLRD TR

	2020 Population	2020 Population	2020 Population	2020 Population
Meriden (2045950)				
District: 1	744			
Merriam (2046000)				
District: 3	11,098			
Milan (2046450)				
District: 4	56			
Mildred (2046500)				
District: 2	25			
Milford (2046525)				
District: 2	408			
Milton (2046925)				
District: 4	155			
Miltonvale (2046950)				
District: 1	440			
Minneapolis (2047075)				
District: 1	1,946			
Minneola (2047150)				
District: 1	738			
Mission (2047225)				
District: 3	9,954			
Mission Hills (2047350)				
District: 3	3,594			
Mission Woods (2047425)				
District: 3	203			
Moline (2047600)				
District: 4	345			
Montezuma (2047875)				
District: 1	975			
Mont Ida (2047975)				
District: 3	23			
Monument (2048025)				
District: 1	56			
Moran (2048125)				
District: 2	466			
Morganville (2048225)				
District: 1	180			
Morland (2048275)				
District: 1	115			
Morrill (2048300)				
District: 2	218			
Morrowville (2048450)				
District: 1	114			
Moscow (2048600)				
District: 1	272			
Mound City (2048750)				
District: 2	647			

Place Assignment Report for M3_AdAstra_2 for KLRD TR

2020 Population	2020 Population	2020 Population	2020 Population
Moundridge (2048800)			
District: 1	1,974		
Mound Valley (2048825)			
District: 2	348		
Mount Hope (2048900)			
District: 4	806		
Mulberry (2049025)			
District: 2	409		
Mullinville (2049075)			
District: 4	197		
Mulvane (2049100)			
District: 4	6,286		
Munden (2049150)			
District: 1	96		
Munjor (2049200)			
District: 1	232		
Murdock (2049250)			
District: 4	37		
Muscotah (2049325)			
District: 2	155		
Narka (2049350)			
District: 1	81		
Nashville (2049400)			
District: 4	54		
Natoma (2049425)			
District: 1	302		
Navarre (2049525)			
District: 1	52		
Neal (2049550)			
District: 4	37		
Neodesha (2049650)			
District: 2	2,275		
Neosho Falls (2049825)			
District: 2	134		
Neosho Rapids (2049875)			
District: 2	229		
Ness City (2049925)			
District: 1	1,329		
Netawaka (2049950)			
District: 2	139		
New Albany (2050150)			
District: 2	57		
Newbury (2050250)			
District: 2	78		
New Cambria (2050300)			
District: 1	106		

Place Assignment Report for M3_AdAstra_2 for KLRD TR

2020 Population	2020 Population	2020 Population	2020 Population
New Salem (2050425)			
District: 4	58		
New Strawn (2050450)			
District: 2	414		
Newton (2050475)			
District: 4	18,602		
Nickerson (2050525)			
District: 1	1,058		
Nicodemus (2050550)			
District: 1	14		
Niles (2050600)			
District: 1	56		
Niotaze (2050750)			
District: 4	90		
Norcatgur (2050925)			
District: 1	159		
North Newton (2051225)			
District: 4	1,814		
Norton (2051500)			
District: 1	2,747		
Nortonville (2051525)			
District: 1	601		
Norway (2051550)			
District: 1	17		
Norwich (2051600)			
District: 4	444		
Oak Hill (2051700)			
District: 1	24		
Oaklawn-Sunview (2051810)			
District: 4	2,880		
Oakley (2051825)			
District: 1	2,046		
Oberlin (2052000)			
District: 1	1,644		
Odin (2052175)			
District: 1	87		
Offerle (2052200)			
District: 4	179		
Ogallah (2052225)			
District: 1	28		
Ogden (2052275)			
District: 1	1,661		
Oketo (2052525)			
District: 1	64		

Place Assignment Report for M3_AdAstra_2 for KLRD TR

	2020 Population	2020 Population	2020 Population	2020 Population
Olathe (2052575)				
District: 3	141,290			
Olivet (2052700)				
District: 2	73			
Olmitz (2052750)				
District: 1	90			
Olpe (2052800)				
District: 2	519			
Olsburg (2052825)				
District: 1	218			
Onaga (2052875)				
District: 1	679			
Oneida (2052900)				
District: 2	61			
Opolis (2052925)				
District: 2	104			
Osage City (2053200)				
District: 2	2,861			
Osawatomie (2053225)				
District: 3	4,255			
Osborne (2053325)				
District: 1	1,335			
Oskaloosa (2053375)				
District: 1	1,110			
Oswego (2053450)				
District: 2	1,668			
Otis (2053525)				
District: 1	296			
Ottawa (2053550)				
District: 3	12,625			
Overbrook (2053725)				
District: 2	1,005			
Overland Park (2053775)				
District: 3	197,23			
Oxford (2053850)				
District: 4	1,048			
Ozawie (2053925)				
District: 1	638			
Palco (2054125)				
District: 1	208			
Palmer (2054200)				
District: 1	125			
Paola (2054250)				
District: 3	5,768			

Place Assignment Report for M3_AdAstra_2 for KLRD TR

	2020 Population	2020 Population	2020 Population	2020 Population
Paradise (2054325)				
District: 1	35			
Park (2054400)				
District: 1	112			
Park City (2054450)				
District: 4	8,333			
Parker (2054500)				
District: 2	241			
Parkerfield (2054560)				
District: 4	406			
Parkerville (2054575)				
District: 2	46			
Parsons (2054675)				
District: 2	9,600			
Partridge (2054700)				
District: 1	209			
Pawnee Rock (2054875)				
District: 1	193			
Paxico (2054950)				
District: 2	210			
Peabody (2055100)				
District: 2	937			
Peck (2055175)				
District: 4	162			
Penalosa (2055225)				
District: 4	18			
Perry (2055450)				
District: 1	852			
Peru (2055525)				
District: 4	101			
Phillipsburg (2055675)				
District: 1	2,337			
Piedmont (2055750)				
District: 4	52			
Pierceville (2055775)				
District: 1	98			
Pilsen (2055875)				
District: 2	65			
Piqua (2056000)				
District: 2	90			
Pittsburg (2056025)				
District: 2	20,646			
Plains (2056100)				
District: 1	1,037			
Plainville (2056150)				
District: 1	1,746			

Place Assignment Report for M3_AdAstra_2 for KLRD TR

	2020 Population	2020 Population	2020 Population	2020 Population
Pleasanton (2056450)				
District: 2	1,208			
Plevna (2056725)				
District: 1	85			
Pomona (2057000)				
District: 3	884			
Portis (2057100)				
District: 1	86			
Potwin (2057300)				
District: 4	421			
Powhattan (2057350)				
District: 2	69			
Prairie View (2057525)				
District: 1	106			
Prairie Village (2057575)				
District: 3	22,957			
Pratt (2057625)				
District: 4	6,603			
Prescott (2057650)				
District: 2	207			
Preston (2057675)				
District: 4	115			
Pretty Prairie (2057700)				
District: 1	660			
Princeton (2057725)				
District: 3	248			
Protection (2057850)				
District: 4	498			
Quenemo (2058100)				
District: 2	288			
Quinter (2058250)				
District: 1	929			
Radium (2058300)				
District: 4	26			
Radley (2058325)				
District: 2	105			
Ramona (2058375)				
District: 2	78			
Randall (2058450)				
District: 1	79			
Randolph (2058475)				
District: 1	159			
Ransom (2058500)				
District: 1	260			
Rantoul (2058525)				
District: 3	165			

Place Assignment Report for M3_AdAstra_2 for KLRD TR

	2020 Population	2020 Population	2020 Population	2020 Population
Raymond (2058550)				
District: 1	85			
Reading (2058600)				
District: 2	181			
Redfield (2058725)				
District: 2	90			
Republic (2059000)				
District: 1	82			
Reserve (2059050)				
District: 2	67			
Rexford (2059125)				
District: 1	197			
Richfield (2059200)				
District: 1	30			
Richmond (2059675)				
District: 3	459			
Riley (2059875)				
District: 1	938			
Ringo (2059975)				
District: 2	111			
Riverton (2060200)				
District: 2	771			
Robinson (2060325)				
District: 2	183			
Rock (2060400)				
District: 4	94			
Roeland Park (2060825)				
District: 3	6,871			
Rolla (2060900)				
District: 1	384			
Rosalia (2061100)				
District: 4	149			
Rose Hill (2061250)				
District: 4	4,185			
Roseland (2061275)				
District: 2	76			
Rossville (2061400)				
District: 2	1,105			
Roxbury (2061550)				
District: 1	70			
Rozel (2061600)				
District: 1	102			
Rush Center (2061775)				
District: 1	141			
Russell (2061825)				
District: 1	4,401			

Place Assignment Report for M3_AdAstra_2 for KLRD TR

2020 Population	2020 Population	2020 Population	2020 Population
Russell Springs (2061875)			
District: 1	26		
Sabetha (2062025)			
District: 2	2,545		
St. Benedict (2062075)			
District: 2	50		
St. Francis (2062175)			
District: 1	1,263		
St. George (2062200)			
District: 1	1,054		
St. John (2062275)			
District: 4	1,228		
St. Marks (2062375)			
District: 4	124		
St. Marys (2062400)			
District: 1	2,759	District: 2	0
St. Paul (2062500)			
District: 2	614		
Salina (2062700)			
District: 1	46,889		
Satanta (2063150)			
District: 1	1,092		
Savonburg (2063200)			
District: 2	74		
Sawyer (2063275)			
District: 4	89		
Scammon (2063325)			
District: 2	376		
Scandia (2063350)			
District: 1	344		
Schoenchen (2063425)			
District: 1	170		
Scott City (2063600)			
District: 1	4,113		
Scottsville (2063650)			
District: 1	26		
Scranton (2063675)			
District: 2	653		
Sedan (2063750)			
District: 4	1,000		
Sedgwick (2063800)			
District: 4	1,603		
Selden (2063875)			
District: 1	184		
Seneca (2063950)			
District: 2	2,139		

Place Assignment Report for M3_AdAstra_2 for KLRD TR

	2020 Population	2020 Population	2020 Population	2020 Population
Severance (2064025)				
District: 2	76			
Severy (2064050)				
District: 4	205			
Seward (2064100)				
District: 4	41			
Shallow Water (2064200)				
District: 1	89			
Sharon (2064325)				
District: 4	147			
Sharon Springs (2064375)				
District: 1	751			
Shawnee (2064500)				
District: 3	67,311			
Silverdale (2065550)				
District: 4	61			
Silver Lake (2065600)				
District: 2	1,345			
Simpson (2065650)				
District: 1	82			
Smith Center (2065925)				
District: 1	1,571			
Smolan (2066100)				
District: 1	162			
Soldier (2066175)				
District: 1	102			
Solomon (2066275)				
District: 1	993			
Somerset (2066475)				
District: 3	90			
South Haven (2066650)				
District: 4	324			
South Hutchinson (2066750)				
District: 1	2,521			
South Mound (2066800)				
District: 2	27			
Spearville (2067125)				
District: 1	791			
Speed (2067175)				
District: 1	37			
Spivey (2067250)				
District: 4	61			
Spring Hill (2067625)				
District: 3	7,952			
Stafford (2067775)				
District: 4	959			

Place Assignment Report for M3_AdAstra_2 for KLRD TR

	2020 Population	2020 Population	2020 Population	2020 Population
Stark (2068025)				
District: 2	69			
Sterling (2068200)				
District: 1	2,248			
Stockton (2068350)				
District: 1	1,480			
Strong City (2068650)				
District: 2	386			
Stuttgart (2068750)				
District: 1	44			
Sublette (2068775)				
District: 1	1,413			
Summerfield (2068950)				
District: 1	125			
Sun City (2069275)				
District: 4	37			
Susank (2069525)				
District: 1	31			
Sycamore (2069725)				
District: 2	70			
Sylvan Grove (2069775)				
District: 1	291			
Sylvia (2069800)				
District: 1	215			
Syracuse (2069850)				
District: 1	1,826			
Talmage (2069925)				
District: 1	78			
Tampa (2070000)				
District: 2	105			
Tecumseh (2070075)				
District: 2	696			
Tescott (2070250)				
District: 1	265			
Thayer (2070300)				
District: 2	432			
The Highlands (2070357)				
District: 1	349			
Timken (2070625)				
District: 1	38			
Tipton (2070675)				
District: 1	193			
Tonganoxie (2070800)				
District: 2	5,573			

Place Assignment Report for M3_AdAstra_2 for KLRD TR

	2020 Population	2020 Population	2020 Population	2020 Population
Topeka (2071000)				
District: 2	126,587			
Toronto (2071050)				
District: 2	206			
Towanda (2071125)				
District: 4	1,447			
Tribune (2071450)				
District: 1	772			
Troy (2071575)				
District: 2	964			
Turon (2071800)				
District: 1	309			
Tyro (2071925)				
District: 2	177			
Udall (2071950)				
District: 4	661			
Ulysses (2071975)				
District: 1	5,788			
Uniontown (2072525)				
District: 2	293			
Urbana (2072600)				
District: 2	30			
Utica (2072650)				
District: 1	99			
Valley Center (2073250)				
District: 4	7,340			
Valley Falls (2073300)				
District: 1	1,092			
Vassar (2073450)				
District: 2	584			
Vermillion (2073525)				
District: 1	76			
Victoria (2073775)				
District: 1	1,129			
Vining (2073950)				
District: 1	43			
Viola (2074025)				
District: 4	115			
Virgil (2074075)				
District: 4	48			
Wabaunsee (2074225)				
District: 2	104			
Wakarusa (2074425)				
District: 2	242			

Place Assignment Report for M3_AdAstra_2 for KLRD TR

2020 Population	2020 Population	2020 Population	2020 Population
WaKeeney (2074450)			
District: 1	1,799		
Wakefield (2074525)			
District: 1	858		
Waldo (2074575)			
District: 1	30		
Waldron (2074625)			
District: 4	9		
Wallace (2074750)			
District: 1	41		
Walnut (2074950)			
District: 2	187		
Walton (2075200)			
District: 4	219		
Wamego (2075325)			
District: 1	4,840	District: 2	1
Washington (2075825)			
District: 1	1,071		
Waterville (2075950)			
District: 1	658		
Wathena (2076000)			
District: 2	1,246		
Waverly (2076050)			
District: 2	574		
Wayside (2076175)			
District: 2	19		
Webber (2076250)			
District: 1	30		
Weir (2076350)			
District: 2	569		
Welda (2076425)			
District: 3	149		
Wellington (2076475)			
District: 4	7,715		
Wells (2076550)			
District: 1	45		
Wellsville (2076625)			
District: 3	1,953		
Weskan (2076675)			
District: 1	158		
West Mineral (2077150)			
District: 2	154		
Westmoreland (2077200)			
District: 1	740		
Westphalia (2077250)			
District: 3	128		

Place Assignment Report for M3_AdAstra_2 for KLRD TR

	2020 Population	2020 Population	2020 Population	2020 Population
Westwood (2077500)				
District: 3	1,750			
Westwood Hills (2077525)				
District: 3	400			
Wetmore (2077550)				
District: 2	348			
Wheaton (2077700)				
District: 1	98			
White City (2077825)				
District: 2	447			
White Cloud (2077850)				
District: 2	115			
Whitewater (2078050)				
District: 4	661			
Whiting (2078100)				
District: 2	191			
Wichita (2079000)				
District: 4	397,532			
Willard (2079250)				
District: 2	74			
Williamsburg (2079300)				
District: 3	390			
Williamstown (2079375)				
District: 1	96			
Willis (2079400)				
District: 2	24			
Willowbrook (2079425)				
District: 1	71			
Wilmore (2079550)				
District: 4	37			
Wilroads Gardens (2079625)				
District: 1	639			
Wilsey (2079650)				
District: 2	139			
Wilson (2079675)				
District: 1	859			
Winchester (2079800)				
District: 1	461			
Windom (2079850)				
District: 1	85			
Winfield (2079950)				
District: 4	11,777			
Winona (2080075)				
District: 1	193			

Place Assignment Report for M3_AdAstra_2 for KLRD TR

	2020 Population	2020 Population	2020 Population	2020 Population
Woodbine (2080350)				
District: 1	157			
Woodruff (2080400)				
District: 1	13			
Woodston (2080450)				
District: 1	94			
Wright (2080500)				
District: 1	145			
Yale (2080650)				
District: 2	81			
Yates Center (2080700)				
District: 2	1,352			
Yoder (2080750)				
District: 1	165			
Zeandale (2080875)				
District: 1	62			
Zenda (2080925)				
District: 4	72			
Zurich (2081025)				
District: 1	89			

Place Assignment Report for M3_AdAstra_2 for KLRD TR

	2020 Voting Age Population	2020 Voting Age Population	2020 Voting Age Population	2020 Voting Age Population
Abbyville (2000100)				
District: 1	75			
Abilene (2000125)				
District: 1	4,970			
Ada (2000225)				
District: 1	65			
Admire (2000325)				
District: 2	100			
Agenda (2000475)				
District: 1	43			
Agra (2000550)				
District: 1	179			
Albert (2000825)				
District: 1	116			
Alden (2000950)				
District: 1	97			
Alexander (2001050)				
District: 1	44			
Allen (2001275)				
District: 2	130			
Alma (2001350)				
District: 2	609			
Almena (2001425)				
District: 1	282			
Altamont (2001550)				
District: 2	783			
Alta Vista (2001575)				
District: 2	313			
Alton (2001600)				
District: 1	72			
Altoona (2001625)				
District: 2	259			
Americus (2001675)				
District: 2	585			
Ames (2001725)				
District: 1	21			
Andale (2001775)				
District: 4	629			
Andover (2001800)				
District: 4	10,133			
Anthony (2001975)				
District: 4	1,625			
Arcadia (2002175)				
District: 2	197			

Place Assignment Report for M3_AdAstra_2 for KLRD TR

	2020 Voting Age Population	2020 Voting Age Population	2020 Voting Age Population	2020 Voting Age Population
Argonia (2002250)				
District: 4	324			
Arkansas City (2002300)				
District: 4	8,762			
Arlington (2002325)				
District: 1	335			
Arma (2002375)				
District: 2	1,111			
Asherville (2002600)				
District: 1	17			
Ashland (2002675)				
District: 1	604			
Assaria (2002850)				
District: 1	315			
Atchison (2002900)				
District: 2	8,487			
Athol (2003025)				
District: 1	35			
Atlanta (2003050)				
District: 4	135			
Attica (2003100)				
District: 4	397			
Atwood (2003150)				
District: 1	989			
Auburn (2003250)				
District: 2	875			
Augusta (2003300)				
District: 4	6,816			
Aurora (2003425)				
District: 1	36			
Axtell (2003600)				
District: 1	285			
Baileyville (2003675)				
District: 2	136			
Bala (2003800)				
District: 1	23			
Baldwin City (2003900)				
District: 2	3,753			
Barnard (2004225)				
District: 1	62			
Barnes (2004250)				
District: 1	128			
Bartlett (2004350)				
District: 2	55			

Place Assignment Report for M3_AdAstra_2 for KLRD TR

2020 Voting Age Population	2020 Voting Age Population	2020 Voting Age Population	2020 Voting Age Population
Basehor (2004400) District: 2 5,002			
Bassett (2004450) District: 2 14			
Bavaria (2004575) District: 1 45			
Baxter Springs (2004625) District: 2 2,963			
Bazine (2004775) District: 1 206			
Beattie (2004900) District: 1 159			
Beaumont (2004925) District: 4 30			
Beaver (2004950) District: 1 31			
Bel Aire (2005337) District: 4 6,305			
Belle Plaine (2005500) District: 4 1,082			
Belleville (2005600) District: 1 1,561			
Beloit (2005775) District: 1 2,607			
Belpre (2005825) District: 4 66			
Belvue (2005925) District: 1 118			
Bendena (2005975) District: 2 95			
Benedict (2006000) District: 2 62			
Bennington (2006075) District: 1 468			
Bentley (2006125) District: 4 406			
Benton (2006175) District: 4 697			
Bern (2006275) District: 2 119			
Beverly (2006500) District: 1 111			
Big Bow (2006575) District: 1 18			

Place Assignment Report for M3_AdAstra_2 for KLRD TR

	2020 Voting Age Population	2020 Voting Age Population	2020 Voting Age Population	2020 Voting Age Population
Bird City (2006825)				
District: 1	334			
Bison (2006950)				
District: 1	151			
Blue Mound (2007600)				
District: 2	168			
Blue Rapids (2007650)				
District: 1	711			
Bluff City (2007775)				
District: 4	36			
Bogue (2007825)				
District: 1	116			
Bonner Springs (2007975)				
District: 2	3	District: 3	5,901	
Bremen (2008300)				
District: 1	39			
Brewster (2008425)				
District: 1	213			
Bridgeport (2008450)				
District: 1	49			
Bronson (2008475)				
District: 2	203			
Brookville (2008575)				
District: 1	182			
Brownell (2008675)				
District: 1	21			
Bucklin (2009000)				
District: 1	518			
Bucyrus (2009050)				
District: 3	119			
Buffalo (2009150)				
District: 2	171			
Buhler (2009200)				
District: 1	961			
Bunker Hill (2009225)				
District: 1	80			
Burden (2009250)				
District: 4	340			
Burdett (2009275)				
District: 1	168			
Burdick (2009300)				
District: 2	50			
Burlingame (2009350)				
District: 2	726			

Place Assignment Report for M3_AdAstra_2 for KLRD TR

	2020 Voting Age Population	2020 Voting Age Population	2020 Voting Age Population	2020 Voting Age Population
Burlington (2009400)				
District: 2	2,006			
Burns (2009450)				
District: 2	164			
Burr Oak (2009525)				
District: 1	116			
Burrton (2009575)				
District: 4	618			
Bushong (2009675)				
District: 2	23			
Bushton (2009700)				
District: 1	157			
Byers (2009800)				
District: 4	26			
Caldwell (2009900)				
District: 4	796			
Cambridge (2010125)				
District: 4	73			
Caney (2010375)				
District: 2	1,317			
Canton (2010475)				
District: 1	519			
Carbondale (2010600)				
District: 2	1,007			
Carlton (2010675)				
District: 1	31			
Cassoday (2010925)				
District: 4	83			
Catharine (2011025)				
District: 1	92			
Cawker City (2011175)				
District: 1	353			
Cedar (2011325)				
District: 1	11			
Cedar Point (2011425)				
District: 2	15			
Cedar Vale (2011450)				
District: 4	342			
Centerville (2012325)				
District: 2	50			
Centralia (2012425)				
District: 2	364			
Centropolis (2012450)				
District: 3	77			

Place Assignment Report for M3_AdAstra_2 for KLRD TR

	2020 Voting Age Population	2020 Voting Age Population	2020 Voting Age Population	2020 Voting Age Population
Chanute (2012500)				
District: 2	6,479			
Chapman (2012550)				
District: 1	968			
Chase (2012650)				
District: 1	292			
Chautauqua (2012675)				
District: 4	77			
Cheney (2012775)				
District: 4	1,554			
Cherokee (2012825)				
District: 2	453			
Cherryvale (2012925)				
District: 2	1,611			
Chetopa (2012950)				
District: 2	744			
Chicopee (2013100)				
District: 2	318			
Cimarron (2013275)				
District: 1	1,394			
Circleville (2013375)				
District: 1	112			
Clafin (2013425)				
District: 1	427			
Clay Center (2013625)				
District: 1	3,235			
Clayton (2013675)				
District: 1	36			
Clearwater (2013925)				
District: 4	1,854			
Clifton (2014200)				
District: 1	330			
Climax (2014275)				
District: 4	33			
Clyde (2014475)				
District: 1	533			
Coats (2014525)				
District: 4	53			
Codell (2014575)				
District: 1	41			
Coffeyville (2014600)				
District: 2	6,739			
Colby (2014650)				
District: 1	4,265			

Place Assignment Report for M3_AdAstra_2 for KLRD TR

	2020 Voting Age Population	2020 Voting Age Population	2020 Voting Age Population	2020 Voting Age Population
Coldwater (2014700)				
District: 4	534			
Collyer (2014900)				
District: 1	78			
Colony (2014950)				
District: 3	288			
Columbus (2015075)				
District: 2	2,211			
Colwich (2015100)				
District: 4	1,059			
Concordia (2015200)				
District: 1	4,005			
Conway Springs (2015325)				
District: 4	790			
Coolidge (2015400)				
District: 1	55			
Copeland (2015475)				
District: 1	174			
Corning (2015725)				
District: 2	139			
Cottonwood Falls (2015900)				
District: 2	711			
Council Grove (2015925)				
District: 2	1,630			
Courtland (2016025)				
District: 1	214			
Coyville (2016150)				
District: 2	52			
Crestline (2016325)				
District: 2	89			
Croweburg (2016475)				
District: 2	72			
Cuba (2016625)				
District: 1	119			
Cullison (2016675)				
District: 4	67			
Culver (2016700)				
District: 1	90			
Cunningham (2016775)				
District: 4	356			
Damar (2016975)				
District: 1	94			
Danville (2017000)				
District: 4	19			

Place Assignment Report for M3_AdAstra_2 for KLRD TR

	2020 Voting Age Population	2020 Voting Age Population	2020 Voting Age Population	2020 Voting Age Population
Dearing (2017150)				
District: 2	306			
Deerfield (2017225)				
District: 1	491			
Delia (2017525)				
District: 1	111			
Delphos (2017600)				
District: 1	233			
Denison (2017625)				
District: 1	113			
Dennis (2017675)				
District: 2	101			
Denton (2017750)				
District: 2	105			
Derby (2017800)				
District: 4	18,983			
De Soto (2017850)				
District: 2	0	District: 3	4,645	
Detroit (2017875)				
District: 1	79			
Devon (2017900)				
District: 2	51			
Dexter (2017925)				
District: 4	167			
Dighton (2018050)				
District: 1	761			
Dodge City (2018250)				
District: 1	18,990			
Dorrance (2018325)				
District: 1	130			
Douglass (2018400)				
District: 4	1,073			
Downs (2018500)				
District: 1	653			
Dresden (2018600)				
District: 1	31			
Dunlap (2018950)				
District: 2	25			
Durham (2019050)				
District: 2	75			
Dwight (2019125)				
District: 2	172			
Earlton (2019275)				
District: 2	45			

Place Assignment Report for M3_AdAstra_2 for KLRD TR

2020 Voting Age Population	2020 Voting Age Population	2020 Voting Age Population	2020 Voting Age Population
Eastborough (2019300)			
District: 4	599		
Easton (2019600)			
District: 2	177		
Eastshore (2019700)			
District: 2	82		
Edgerton (2019825)			
District: 3	1,242		
Edmond (2019875)			
District: 1	26		
Edna (2019900)			
District: 2	283		
Edson (2019925)			
District: 1	17		
Edwardsville (2020000)			
District: 2	16	District: 3	3,493
Effingham (2020025)			
District: 2	355		
Elbing (2020050)			
District: 4	159		
El Dorado (2020075)			
District: 4	9,904		
Elgin (2020125)			
District: 4	52		
Elk City (2020250)			
District: 2	207		
Elk Falls (2020300)			
District: 4	83		
Elkhart (2020350)			
District: 1	1,416		
Ellinwood (2020425)			
District: 1	1,529		
Ellis (2020450)			
District: 1	1,474		
Ellsworth (2020500)			
District: 1	2,576		
Elmdale (2020675)			
District: 2	23		
Elsmore (2020875)			
District: 2	39		
Elwood (2020950)			
District: 2	835		
Elyria (2020975)			
District: 1	83		

Place Assignment Report for M3_AdAstra_2 for KLRD TR

	2020 Voting Age Population	2020 Voting Age Population	2020 Voting Age Population
Emmett (2021100)	District: 1 107		
Emporia (2021275)	District: 2 18,793		
Englewood (2021350)	District: 1 51		
Ensign (2021400)	District: 1 127		
Enterprise (2021425)	District: 1 540		
Erie (2021500)	District: 2 810		
Esbon (2021600)	District: 1 62		
Eskridge (2021650)	District: 2 357		
Eudora (2021675)	District: 2 4,532		
Eureka (2021800)	District: 4 1,816		
Everest (2022025)	District: 2 212		
Fairview (2022425)	District: 2 198		
Fairway (2022700)	District: 3 3,193		
Fall River (2022775)	District: 4 116		
Falun (2022900)	District: 1 66		
Farlington (2023050)	District: 2 58		
Florence (2023600)	District: 2 309		
Fontana (2023650)	District: 3 159		
Ford (2023725)	District: 1 150		
Formoso (2023825)	District: 1 63		
Fort Dodge (2023890)	District: 1 95		
Fort Riley (2023975)	District: 1 7,002	District: 2 548	

<p style="text-align: center;">Place Assignment Report for M3_AdAstra_2 for KLRD TR</p>

	2020 Voting Age Population	2020 Voting Age Population	2020 Voting Age Population	2020 Voting Age Population
Fort Scott (2024000)				
District: 2	5,724			
Fowler (2024175)				
District: 1	389			
Frankfort (2024275)				
District: 1	568			
Franklin (2024325)				
District: 2	345			
Frederick (2024550)				
District: 1	6			
Fredonia (2024575)				
District: 2	1,663			
Frontenac (2024850)				
District: 2	2,573			
Fulton (2024925)				
District: 2	112			
Furley (2024975)				
District: 4	34			
Galatia (2025050)				
District: 1	39			
Galena (2025100)				
District: 2	2,081			
Galesburg (2025150)				
District: 2	104			
Galva (2025200)				
District: 1	613			
Garden City (2025325)				
District: 1	20,114			
Garden Plain (2025375)				
District: 4	684			
Gardner (2025425)				
District: 3	15,819			
Garfield (2025750)				
District: 4	117			
Garland (2025900)				
District: 2	30			
Garnett (2025925)				
District: 3	2,445			
Gas (2025975)				
District: 2	360			
Gaylord (2026000)				
District: 1	74			
Gem (2026050)				
District: 1	70			

Place Assignment Report for M3_AdAstra_2 for KLRD TR

2020 Voting Age Population	2020 Voting Age Population	2020 Voting Age Population	2020 Voting Age Population
Geneseo (2026075)			
District: 1	195		
Geuda Springs (2026200)			
District: 4	124		
Girard (2026300)			
District: 2	1,833		
Glade (2026325)			
District: 1	45		
Glasco (2026375)			
District: 1	346		
Glen Elder (2026500)			
District: 1	282		
Goddard (2026725)			
District: 4	3,380		
Goessel (2026750)			
District: 2	405		
Goff (2026775)			
District: 2	71		
Goodland (2026875)			
District: 1	3,364		
Gorham (2027000)			
District: 1	265		
Gove City (2027125)			
District: 1	60		
Grainfield (2027200)			
District: 1	240		
Grandview Plaza (2027425)			
District: 2	1,341		
Grantville (2028200)			
District: 1	140		
Great Bend (2028300)			
District: 1	11,087		
Greeley (2028350)			
District: 3	205		
(2028412)			
District: 1	291		
Green (2028425)			
District: 1	77		
Greenleaf (2028625)			
District: 1	266		
Greensburg (2028675)			
District: 4	576		
Greenwich (2028700)			
District: 4	51		

Place Assignment Report for M3_AdAstra_2 for KLRD TR

	2020 Voting Age Population	2020 Voting Age Population	2020 Voting Age Population	2020 Voting Age Population
Grenola (2028800)				
District: 4	118			
Gridley (2028850)				
District: 2	232			
Grinnell (2028900)				
District: 1	204			
Gypsum (2029250)				
District: 1	294			
Haddam (2029400)				
District: 1	73			
Hallowell (2029550)				
District: 2	72			
Halstead (2029600)				
District: 4	1,578			
Hamilton (2029675)				
District: 4	142			
Hamlin (2029700)				
District: 2	17			
Hanover (2029875)				
District: 1	508			
Hanston (2029925)				
District: 1	180			
Hardtner (2030000)				
District: 4	135			
Harper (2030175)				
District: 4	977			
Harris (2030250)				
District: 3	37			
Hartford (2030475)				
District: 2	281			
Harveyville (2030575)				
District: 2	143			
Havana (2030700)				
District: 2	68			
Haven (2030725)				
District: 1	870			
Havensville (2030775)				
District: 1	97			
Haviland (2030825)				
District: 4	539			
Hays (2031100)				
District: 1	16,982			
Haysville (2031125)				
District: 4	8,007			

Place Assignment Report for M3_AdAstra_2 for KLRD TR

	2020 Voting Age Population	2020 Voting Age Population	2020 Voting Age Population	2020 Voting Age Population
Hazelton (2031150)				
District: 4	65			
Healy (2031200)				
District: 1	144			
Hepler (2031375)				
District: 2	78			
Herington (2031400)				
District: 1	1,636	District: 2	0	
Herkimer (2031425)				
District: 1	46			
Herndon (2031475)				
District: 1	101			
Hesston (2031600)				
District: 4	2,678			
Hiawatha (2031675)				
District: 2	2,472			
Highland (2031850)				
District: 2	777			
Hill City (2032175)				
District: 1	1,093			
Hillsboro (2032275)				
District: 2	2,161			
Hillsdale (2032300)				
District: 3	203			
Hoisington (2032550)				
District: 1	1,996			
Holcomb (2032575)				
District: 1	1,463			
Hollenberg (2032650)				
District: 1	9			
Holton (2032825)				
District: 1	2,561			
Holyrood (2032850)				
District: 1	319			
Home (2032875)				
District: 1	116			
Hope (2033075)				
District: 1	248			
Horace (2033150)				
District: 1	83			
Horton (2033200)				
District: 2	1,190			
Howard (2033250)				
District: 4	435			

Place Assignment Report for M3_AdAstra_2 for KLRD TR

	2020 Voting Age Population	2020 Voting Age Population	2020 Voting Age Population	2020 Voting Age Population
Hoxie (2033350)				
District: 1	909			
Hoyt (2033375)				
District: 1	439			
Hudson (2033400)				
District: 4	83			
Hugoton (2033425)				
District: 1	2,677			
Humboldt (2033450)				
District: 2	1,417			
Hunnewell (2033500)				
District: 4	36			
Hunter (2033525)				
District: 1	40			
Huron (2033575)				
District: 2	57			
Hutchinson (2033625)				
District: 1	31,572			
Idana (2033700)				
District: 1	44			
Independence (2033875)				
District: 2	6,425			
Ingalls (2034225)				
District: 1	171			
Inman (2034275)				
District: 1	1,041			
Iola (2034300)				
District: 2	4,265			
Ionia (2034350)				
District: 1	17			
Isabel (2034550)				
District: 4	52			
Iuka (2034625)				
District: 4	113			
Jamestown (2034975)				
District: 1	189			
Jennings (2035375)				
District: 1	66			
Jetmore (2035450)				
District: 1	574			
Jewell (2035475)				
District: 1	297			
Johnson City (2035600)				
District: 1	1,045			

Place Assignment Report for M3_AdAstra_2 for KLRD TR

2020 Voting Age Population	2020 Voting Age Population	2020 Voting Age Population	2020 Voting Age Population
Junction City (2035750)			
District: 2	16,858		
Kanopolis (2035950)			
District: 1	335		
Kanorado (2035975)			
District: 1	109		
Kansas City (2036000)			
District: 2	80,690	District: 3	33,408
Keats (2036200)			
District: 1	77		
Kechi (2036225)			
District: 4	1,724		
Kelly (2036375)			
District: 2	23		
Kensington (2036550)			
District: 1	304		
Kickapoo Site 1 (2036735)			
District: 2	68		
Kickapoo Site 2 (2036736)			
District: 2	22		
Kickapoo Site 5 (2036739)			
District: 2	41		
Kickapoo Site 6 (2036740)			
District: 2	10		
Kickapoo Site 7 (2036741)			
District: 2	53		
Kickapoo Tribal Center (2036744)			
District: 2	124		
Kincaid (2036875)			
District: 3	78		
Kingman (2036950)			
District: 4	2,402		
Kinsley (2037075)			
District: 4	1,128		
Kiowa (2037125)			
District: 4	699		
Kipp (2037200)			
District: 1	45		
Kirwin (2037275)			
District: 1	107		
Kismet (2037325)			
District: 1	251		
Labette (2037375)			
District: 2	35		

Place Assignment Report for M3_AdAstra_2 for KLRD TR

2020 Voting Age Population	2020 Voting Age Population	2020 Voting Age Population	2020 Voting Age Population
La Crosse (2037500)			
District: 1	986		
La Cygne (2037575)			
District: 2	786		
Lafontaine (2037675)			
District: 2	41		
La Harpe (2037725)			
District: 2	385		
Lake City (2037875)			
District: 4	39		
Lake Quivira (2037975)			
District: 3	786		
Lakin (2038175)			
District: 1	1,574		
Lancaster (2038325)			
District: 2	194		
Lane (2038400)			
District: 3	191		
Langdon (2038500)			
District: 1	32		
Lansing (2038650)			
District: 2	8,741		
Larned (2038700)			
District: 1	1,457	District: 4	1,441
Latham (2038775)			
District: 4	82		
Latimer (2038800)			
District: 2	21		
Lawrence (2038900)			
District: 1	78,043	District: 2	0
Leavenworth (2039000)			
District: 2	28,147		
Leawood (2039075)			
District: 3	25,760		
Lebanon (2039100)			
District: 1	152		
Lebo (2039125)			
District: 2	667		
Lecompton (2039150)			
District: 2	458		
Lehigh (2039225)			
District: 2	127		
Lenexa (2039350)			
District: 3	44,993		

Place Assignment Report for M3_AdAstra_2 for KLRD TR

	2020 Voting Age Population	2020 Voting Age Population	2020 Voting Age Population	2020 Voting Age Population
Lenora (2039400)				
District: 1	167			
Leon (2039450)				
District: 4	479			
Leona (2039475)				
District: 2	27			
Leonardville (2039500)				
District: 1	354			
Leoti (2039550)				
District: 1	1,081			
LeRoy (2039650)				
District: 2	362			
Levant (2039700)				
District: 1	49			
Lewis (2039725)				
District: 4	308			
Liberal (2039825)				
District: 1	13,700			
Liberty (2040250)				
District: 2	71			
Liebenthal (2040400)				
District: 1	77			
Lincoln Center (2041300)				
District: 1	896			
Lincolnvile (2041325)				
District: 2	135			
Lindsborg (2041375)				
District: 1	3,115			
Linn (2041425)				
District: 1	302			
Linn Valley (2041465)				
District: 2	818			
Linwood (2041475)				
District: 2	305			
Little River (2041575)				
District: 1	366			
Logan (2042100)				
District: 1	369			
Lone Elm (2042425)				
District: 3	19			
Longford (2042575)				
District: 1	57			
Long Island (2042600)				
District: 1	107			

Place Assignment Report for M3_AdAstra_2 for KLRD TR

	2020 Voting Age Population	2020 Voting Age Population	2020 Voting Age Population	2020 Voting Age Population
Longton (2042650)				
District: 4	218			
Lorraine (2042800)				
District: 1	92			
Lost Springs (2042825)				
District: 2	42			
Louisburg (2042875)				
District: 3	3,486			
Louisville (2042925)				
District: 1	113			
Lowell (2043050)				
District: 2	200			
Lucas (2043150)				
District: 1	257			
Ludell (2043175)				
District: 1	27			
Luray (2043250)				
District: 1	122			
Lyndon (2043350)				
District: 2	747			
Lyons (2043525)				
District: 1	2,694			
McConnell AFB (2043675)				
District: 4	1,121			
McCracken (2043700)				
District: 1	130			
McCune (2043725)				
District: 2	282			
McDonald (2043750)				
District: 1	92			
McFarland (2043775)				
District: 2	192			
Macksville (2043850)				
District: 4	317			
McLouth (2043900)				
District: 1	625			
McPherson (2043950)				
District: 1	10,905			
Madison (2044050)				
District: 4	523			
Mahaska (2044150)				
District: 1	46			
Maize (2044200)				
District: 4	3,979			

Place Assignment Report for M3_AdAstra_2 for KLRD TR

	2020 Voting Age Population	2020 Voting Age Population	2020 Voting Age Population	2020 Voting Age Population
Manchester (2044225)				
District: 1	41			
Manhattan (2044250)				
District: 1	45,193			
Mankato (2044300)				
District: 1	665			
Manter (2044375)				
District: 1	98			
Maple Hill (2044500)				
District: 2	402			
Mapleton (2044550)				
District: 2	70			
Marienthal (2044600)				
District: 1	42			
Marion (2044750)				
District: 2	1,531			
Marquette (2044925)				
District: 1	481			
Marysville (2045050)				
District: 1	2,570			
Matfield Green (2045150)				
District: 2	38			
Mayetta (2045250)				
District: 1	264			
Mayfield (2045275)				
District: 4	65			
Meade (2045325)				
District: 1	1,153			
Medicine Lodge (2045500)				
District: 4	1,339			
Melvorn (2045700)				
District: 2	265			
Menlo (2045750)				
District: 1	25			
Mentor (2045875)				
District: 1	86			
Meriden (2045950)				
District: 1	550			
Merriam (2046000)				
District: 3	8,980			
Milan (2046450)				
District: 4	40			
Mildred (2046500)				
District: 2	20			

Place Assignment Report for M3_AdAstra_2 for KLRD TR

	2020 Voting Age Population	2020 Voting Age Population	2020 Voting Age Population	2020 Voting Age Population
Milford (2046525)				
District: 2	301			
Milton (2046925)				
District: 4	118			
Miltonvale (2046950)				
District: 1	320			
Minneapolis (2047075)				
District: 1	1,481			
Minneola (2047150)				
District: 1	540			
Mission (2047225)				
District: 3	8,547			
Mission Hills (2047350)				
District: 3	2,647			
Mission Woods (2047425)				
District: 3	156			
Moline (2047600)				
District: 4	259			
Montezuma (2047875)				
District: 1	751			
Mont Ida (2047975)				
District: 3	12			
Monument (2048025)				
District: 1	45			
Moran (2048125)				
District: 2	364			
Morganville (2048225)				
District: 1	136			
Morland (2048275)				
District: 1	101			
Morrill (2048300)				
District: 2	163			
Morrowville (2048450)				
District: 1	96			
Moscow (2048600)				
District: 1	194			
Mound City (2048750)				
District: 2	497			
Moundridge (2048800)				
District: 1	1,598			
Mound Valley (2048825)				
District: 2	254			
Mount Hope (2048900)				
District: 4	610			

Place Assignment Report for M3_AdAstra_2 for KLRD TR

	2020 Voting Age Population	2020 Voting Age Population	2020 Voting Age Population	2020 Voting Age Population
Mulberry (2049025)				
District: 2	313			
Mullinville (2049075)				
District: 4	157			
Mulvane (2049100)				
District: 4	4,541			
Munden (2049150)				
District: 1	72			
Munjor (2049200)				
District: 1	175			
Murdock (2049250)				
District: 4	34			
Muscotah (2049325)				
District: 2	111			
Narka (2049350)				
District: 1	61			
Nashville (2049400)				
District: 4	46			
Natoma (2049425)				
District: 1	230			
Navarre (2049525)				
District: 1	41			
Neal (2049550)				
District: 4	37			
Neodesha (2049650)				
District: 2	1,665			
Neosho Falls (2049825)				
District: 2	99			
Neosho Rapids (2049875)				
District: 2	176			
Ness City (2049925)				
District: 1	1,047			
Netawaka (2049950)				
District: 2	113			
New Albany (2050150)				
District: 2	40			
Newbury (2050250)				
District: 2	48			
New Cambria (2050300)				
District: 1	87			
New Salem (2050425)				
District: 4	48			
New Strawn (2050450)				
District: 2	318			

Place Assignment Report for M3_AdAstra_2 for KLRD TR

	2020 Voting Age Population	2020 Voting Age Population	2020 Voting Age Population	2020 Voting Age Population
Newton (2050475)				
District: 4	14,127			
Nickerson (2050525)				
District: 1	747			
Nicodemus (2050550)				
District: 1	13			
Niles (2050600)				
District: 1	50			
Niotaze (2050750)				
District: 4	64			
Norcatour (2050925)				
District: 1	118			
North Newton (2051225)				
District: 4	1,614			
Norton (2051500)				
District: 1	2,075			
Nortonville (2051525)				
District: 1	428			
Norway (2051550)				
District: 1	15			
Norwich (2051600)				
District: 4	325			
Oak Hill (2051700)				
District: 1	22			
Oaklawn-Sunview (2051810)				
District: 4	2,002			
Oakley (2051825)				
District: 1	1,544			
Oberlin (2052000)				
District: 1	1,308			
Odin (2052175)				
District: 1	66			
Offerle (2052200)				
District: 4	136			
Ogallah (2052225)				
District: 1	26			
Ogden (2052275)				
District: 1	1,243			
Oketo (2052525)				
District: 1	56			
Olathe (2052575)				
District: 3	102,214			
Olivet (2052700)				
District: 2	63			

Place Assignment Report for M3_AdAstra_2 for KLRD TR

	2020 Voting Age Population	2020 Voting Age Population	2020 Voting Age Population	2020 Voting Age Population
Olmitz (2052750)				
District: 1	74			
Olpe (2052800)				
District: 2	371			
Olsburg (2052825)				
District: 1	157			
Onaga (2052875)				
District: 1	515			
Oneida (2052900)				
District: 2	38			
Opolis (2052925)				
District: 2	92			
Osage City (2053200)				
District: 2	2,175			
Osawatomie (2053225)				
District: 3	3,105			
Osborne (2053325)				
District: 1	1,053			
Oskaloosa (2053375)				
District: 1	818			
Oswego (2053450)				
District: 2	1,285			
Otis (2053525)				
District: 1	233			
Ottawa (2053550)				
District: 3	9,655			
Overbrook (2053725)				
District: 2	778			
Overland Park (2053775)				
District: 3	152,219			
Oxford (2053850)				
District: 4	813			
Ozawkie (2053925)				
District: 1	462			
Palco (2054125)				
District: 1	158			
Palmer (2054200)				
District: 1	92			
Paola (2054250)				
District: 3	4,384			
Paradise (2054325)				
District: 1	33			
Park (2054400)				
District: 1	88			

Place Assignment Report for M3_AdAstra_2 for KLRD TR

	2020 Voting Age Population	2020 Voting Age Population	2020 Voting Age Population	2020 Voting Age Population
Park City (2054450)				
District: 4	5,955			
Parker (2054500)				
District: 2	178			
Parkerfield (2054560)				
District: 4	307			
Parkerville (2054575)				
District: 2	36			
Parsons (2054675)				
District: 2	7,206			
Partridge (2054700)				
District: 1	160			
Pawnee Rock (2054875)				
District: 1	144			
Paxico (2054950)				
District: 2	157			
Peabody (2055100)				
District: 2	749			
Peck (2055175)				
District: 4	126			
Penalosa (2055225)				
District: 4	16			
Perry (2055450)				
District: 1	662			
Peru (2055525)				
District: 4	83			
Phillipsburg (2055675)				
District: 1	1,780			
Piedmont (2055750)				
District: 4	40			
Pierceville (2055775)				
District: 1	65			
Pilsen (2055875)				
District: 2	51			
Piqua (2056000)				
District: 2	71			
Pittsburg (2056025)				
District: 2	16,117			
Plains (2056100)				
District: 1	702			
Plainville (2056150)				
District: 1	1,325			
Pleasanton (2056450)				
District: 2	877			

Place Assignment Report for M3_AdAstra_2 for KLRD TR

	2020 Voting Age Population	2020 Voting Age Population	2020 Voting Age Population	2020 Voting Age Population
Plevna (2056725)				
District: 1	64			
Pomona (2057000)				
District: 3	661			
Portis (2057100)				
District: 1	69			
Potwin (2057300)				
District: 4	326			
Powhattan (2057350)				
District: 2	47			
Prairie View (2057525)				
District: 1	84			
Prairie Village (2057575)				
District: 3	17,917			
Pratt (2057625)				
District: 4	5,036			
Prescott (2057650)				
District: 2	163			
Preston (2057675)				
District: 4	92			
Pretty Prairie (2057700)				
District: 1	486			
Princeton (2057725)				
District: 3	184			
Protection (2057850)				
District: 4	382			
Quenemo (2058100)				
District: 2	237			
Quinter (2058250)				
District: 1	706			
Radium (2058300)				
District: 4	20			
Radley (2058325)				
District: 2	80			
Ramona (2058375)				
District: 2	61			
Randall (2058450)				
District: 1	59			
Randolph (2058475)				
District: 1	125			
Ransom (2058500)				
District: 1	222			
Rantoul (2058525)				
District: 3	138			

Place Assignment Report for M3_AdAstra_2 for KLRD TR

	2020 Voting Age Population	2020 Voting Age Population	2020 Voting Age Population	2020 Voting Age Population
Raymond (2058550)				
District: 1	70			
Reading (2058600)				
District: 2	133			
Redfield (2058725)				
District: 2	70			
Republic (2059000)				
District: 1	74			
Reserve (2059050)				
District: 2	53			
Rexford (2059125)				
District: 1	147			
Richfield (2059200)				
District: 1	23			
Richmond (2059675)				
District: 3	347			
Riley (2059875)				
District: 1	693			
Ringo (2059975)				
District: 2	87			
Riverton (2060200)				
District: 2	583			
Robinson (2060325)				
District: 2	137			
Rock (2060400)				
District: 4	67			
Roeland Park (2060825)				
District: 3	5,635			
Rolla (2060900)				
District: 1	293			
Rosalia (2061100)				
District: 4	105			
Rose Hill (2061250)				
District: 4	2,918			
Roseland (2061275)				
District: 2	62			
Rossville (2061400)				
District: 2	797			
Roxbury (2061550)				
District: 1	63			
Rozel (2061600)				
District: 1	78			
Rush Center (2061775)				
District: 1	117			

Place Assignment Report for M3_AdAstra_2 for KLRD TR

	2020 Voting Age Population	2020 Voting Age Population	2020 Voting Age Population	2020 Voting Age Population
Russell (2061825)				
District: 1	3,374			
Russell Springs (2061875)				
District: 1	21			
Sabetha (2062025)				
District: 2	1,914			
St. Benedict (2062075)				
District: 2	36			
St. Francis (2062175)				
District: 1	1,020			
St. George (2062200)				
District: 1	696			
St. John (2062275)				
District: 4	931			
St. Marks (2062375)				
District: 4	87			
St. Marys (2062400)				
District: 1	1,742	District: 2	0	
St. Paul (2062500)				
District: 2	468			
Salina (2062700)				
District: 1	35,961			
Satanta (2063150)				
District: 1	773			
Savonburg (2063200)				
District: 2	57			
Sawyer (2063275)				
District: 4	73			
Scammon (2063325)				
District: 2	297			
Scandia (2063350)				
District: 1	281			
Schoenchen (2063425)				
District: 1	134			
Scott City (2063600)				
District: 1	3,034			
Scottsville (2063650)				
District: 1	14			
Scranton (2063675)				
District: 2	475			
Sedan (2063750)				
District: 4	794			
Sedgwick (2063800)				
District: 4	1,167			

<p align="center">Place Assignment Report for M3_AdAstra_2 for KLRD TR</p>

	2020 Voting Age Population	2020 Voting Age Population	2020 Voting Age Population	2020 Voting Age Population
Selden (2063875)				
District: 1	144			
Seneca (2063950)				
District: 2	1,650			
Severance (2064025)				
District: 2	58			
Severy (2064050)				
District: 4	167			
Seward (2064100)				
District: 4	28			
Shallow Water (2064200)				
District: 1	71			
Sharon (2064325)				
District: 4	119			
Sharon Springs (2064375)				
District: 1	569			
Shawnee (2064500)				
District: 3	50,556			
Silverdale (2065550)				
District: 4	52			
Silver Lake (2065600)				
District: 2	988			
Simpson (2065650)				
District: 1	55			
Smith Center (2065925)				
District: 1	1,265			
Smolan (2066100)				
District: 1	133			
Soldier (2066175)				
District: 1	85			
Solomon (2066275)				
District: 1	726			
Somerset (2066475)				
District: 3	77			
South Haven (2066650)				
District: 4	243			
South Hutchinson (2066750)				
District: 1	2,016			
South Mound (2066800)				
District: 2	25			
Spearville (2067125)				
District: 1	568			
Speed (2067175)				
District: 1	34			

Place Assignment Report for M3_AdAstra_2 for KLRD TR

	2020 Voting Age Population	2020 Voting Age Population	2020 Voting Age Population	2020 Voting Age Population
Spivey (2067250)				
District: 4	48			
Spring Hill (2067625)				
District: 3	5,579			
Stafford (2067775)				
District: 4	741			
Stark (2068025)				
District: 2	57			
Sterling (2068200)				
District: 1	1,795			
Stockton (2068350)				
District: 1	1,152			
Strong City (2068650)				
District: 2	314			
Stuttgart (2068750)				
District: 1	37			
Sublette (2068775)				
District: 1	1,003			
Summerfield (2068950)				
District: 1	108			
Sun City (2069275)				
District: 4	33			
Susank (2069525)				
District: 1	29			
Sycamore (2069725)				
District: 2	63			
Sylvan Grove (2069775)				
District: 1	214			
Sylvia (2069800)				
District: 1	158			
Syracuse (2069850)				
District: 1	1,277			
Talmage (2069925)				
District: 1	59			
Tampa (2070000)				
District: 2	86			
Tecumseh (2070075)				
District: 2	541			
Tescott (2070250)				
District: 1	213			
Thayer (2070300)				
District: 2	328			
The Highlands (2070357)				
District: 1	301			

Place Assignment Report for M3_AdAstra_2 for KLRD TR

	2020 Voting Age Population	2020 Voting Age Population	2020 Voting Age Population	2020 Voting Age Population
Timken (2070625)				
District: 1	36			
Tipton (2070675)				
District: 1	165			
Tonganoxie (2070800)				
District: 2	4,036			
Topeka (2071000)				
District: 2	97,555			
Toronto (2071050)				
District: 2	178			
Towanda (2071125)				
District: 4	1,036			
Tribune (2071450)				
District: 1	582			
Troy (2071575)				
District: 2	743			
Turon (2071800)				
District: 1	222			
Tyro (2071925)				
District: 2	131			
Udall (2071950)				
District: 4	484			
Ulysses (2071975)				
District: 1	4,066			
Uniontown (2072525)				
District: 2	187			
Urbana (2072600)				
District: 2	19			
Utica (2072650)				
District: 1	85			
Valley Center (2073250)				
District: 4	5,175			
Valley Falls (2073300)				
District: 1	831			
Vassar (2073450)				
District: 2	459			
Vermillion (2073525)				
District: 1	58			
Victoria (2073775)				
District: 1	864			
Vining (2073950)				
District: 1	31			
Viola (2074025)				
District: 4	89			

<p style="text-align: center;">Place Assignment Report for M3_AdAstra_2 for KLRD TR</p>

	2020 Voting Age Population	2020 Voting Age Population	2020 Voting Age Population	2020 Voting Age Population
Virgil (2074075)				
District: 4	41			
Wabaunsee (2074225)				
District: 2	76			
Wakarusa (2074425)				
District: 2	202			
WaKeeney (2074450)				
District: 1	1,412			
Wakefield (2074525)				
District: 1	660			
Waldo (2074575)				
District: 1	26			
Waldron (2074625)				
District: 4	9			
Wallace (2074750)				
District: 1	35			
Walnut (2074950)				
District: 2	137			
Walton (2075200)				
District: 4	157			
Wamego (2075325)				
District: 1	3,556	District: 2	0	
Washington (2075825)				
District: 1	826			
Waterville (2075950)				
District: 1	478			
Wathena (2076000)				
District: 2	956			
Waverly (2076050)				
District: 2	414			
Wayside (2076175)				
District: 2	12			
Webber (2076250)				
District: 1	26			
Weir (2076350)				
District: 2	425			
Welda (2076425)				
District: 3	117			
Wellington (2076475)				
District: 4	5,715			
Wells (2076550)				
District: 1	34			
Wellsville (2076625)				
District: 3	1,441			

Place Assignment Report for M3_AdAstra_2 for KLRD TR

	2020 Voting Age Population	2020 Voting Age Population	2020 Voting Age Population	2020 Voting Age Population
Weskan (2076675)				
District: 1	116			
West Mineral (2077150)				
District: 2	127			
Westmoreland (2077200)				
District: 1	584			
Westphalia (2077250)				
District: 3	91			
Westwood (2077500)				
District: 3	1,386			
Westwood Hills (2077525)				
District: 3	295			
Wetmore (2077550)				
District: 2	232			
Wheaton (2077700)				
District: 1	68			
White City (2077825)				
District: 2	349			
White Cloud (2077850)				
District: 2	89			
Whitewater (2078050)				
District: 4	481			
Whiting (2078100)				
District: 2	139			
Wichita (2079000)				
District: 4	300,475			
Willard (2079250)				
District: 2	59			
Williamsburg (2079300)				
District: 3	275			
Williamstown (2079375)				
District: 1	69			
Willis (2079400)				
District: 2	21			
Willowbrook (2079425)				
District: 1	60			
Wilmore (2079550)				
District: 4	32			
Wilroads Gardens (2079625)				
District: 1	433			
Wilsey (2079650)				
District: 2	102			
Wilson (2079675)				
District: 1	719			

Place Assignment Report for M3_AdAstra_2 for KLRD TR

2020 Voting Age Population	2020 Voting Age Population	2020 Voting Age Population	2020 Voting Age Population
Winchester (2079800) District: 1 359			
Windom (2079850) District: 1 66			
Winfield (2079950) District: 4 9,332			
Winona (2080075) District: 1 136			
Woodbine (2080350) District: 1 124			
Woodruff (2080400) District: 1 13			
Woodston (2080450) District: 1 72			
Wright (2080500) District: 1 107			
Yale (2080650) District: 2 68			
Yates Center (2080700) District: 2 1,055			
Yoder (2080750) District: 1 130			
Zeandale (2080875) District: 1 52			
Zenda (2080925) District: 4 59			
Zurich (2081025) District: 1 75			

Place Assignment Report
for
M3_AdAstra_2 for KLRD TR
By District

**2020
Population**

District: 1	
Abbyville (2000100)	83
Abilene (2000125)	6,460
Ada (2000225)	86
Agenda (2000475)	47
Agra (2000550)	208
Albert (2000825)	132
Alden (2000950)	122
Alexander (2001050)	54
Almena (2001425)	363
Alton (2001600)	100
Ames (2001725)	33
Arlington (2002325)	435
Asherville (2002600)	19
Ashland (2002675)	783
Assaria (2002850)	428
Athol (2003025)	41
Atwood (2003150)	1,290
Aurora (2003425)	56
Axtell (2003600)	399
Bala (2003800)	29
Barnard (2004225)	64
Barnes (2004250)	165
Bavaria (2004575)	60
Bazine (2004775)	282
Beattie (2004900)	197
Beaver (2004950)	52
Belleville (2005600)	2,007
Beloit (2005775)	3,404
Belvue (2005925)	177
Bennington (2006075)	622
Beverly (2006500)	135
Big Bow (2006575)	32
Bird City (2006825)	437
Bison (2006950)	179
Blue Rapids (2007650)	928
Bogue (2007825)	155
Bremen (2008300)	51

<p style="text-align: center;">Place Assignment Report for M3_AdAstra_2 for KLRD TR By District</p>

**2020
Population**

District: 1	
Brewster (2008425)	291
Bridgeport (2008450)	64
Brookville (2008575)	247
Brownell (2008675)	23
Bucklin (2009000)	727
Buhler (2009200)	1,325
Bunker Hill (2009225)	103
Burdett (2009275)	228
Burr Oak (2009525)	140
Bushton (2009700)	203
Canton (2010475)	685
Carlton (2010675)	40
Catharine (2011025)	113
Cawker City (2011175)	457
Cedar (2011325)	11
Chapman (2012550)	1,377
Chase (2012650)	396
Cimarron (2013275)	1,981
Circleville (2013375)	153
Claflin (2013425)	562
Clay Center (2013625)	4,199
Clayton (2013675)	44
Clifton (2014200)	454
Clyde (2014475)	694
Codell (2014575)	49
Colby (2014650)	5,570
Collyer (2014900)	97
Concordia (2015200)	5,111
Coolidge (2015400)	80
Copeland (2015475)	251
Courtland (2016025)	294
Cuba (2016625)	140
Culver (2016700)	114
Damar (2016975)	112
Deerfield (2017225)	711
Delia (2017525)	151
Delphos (2017600)	302

<p style="text-align: center;">Place Assignment Report for M3_AdAstra_2 for KLRD TR By District</p>

**2020
Population**

District: 1	
Denison (2017625)	146
Detroit (2017875)	102
Dighton (2018050)	960
Dodge City (2018250)	27,788
Dorrance (2018325)	146
Downs (2018500)	800
Dresden (2018600)	43
Edmond (2019875)	28
Edson (2019925)	17
Elkhart (2020350)	1,888
Ellinwood (2020425)	2,011
Ellis (2020450)	1,958
Ellsworth (2020500)	3,066
Elyria (2020975)	120
Emmett (2021100)	170
Englewood (2021350)	58
Ensign (2021400)	166
Enterprise (2021425)	708
Esbon (2021600)	69
Falun (2022900)	83
Ford (2023725)	203
Formoso (2023825)	94
Fort Dodge (2023890)	97
Fort Riley (2023975)	8,265
Fowler (2024175)	534
Frankfort (2024275)	730
Frederick (2024550)	8
Galatia (2025050)	45
Galva (2025200)	834
Garden City (2025325)	28,151
Gaylord (2026000)	87
Gem (2026050)	98
Geneseo (2026075)	236
Glade (2026325)	52
Glasco (2026375)	441
Glen Elder (2026500)	362
Goodland (2026875)	4,465

<p style="text-align: center;">Place Assignment Report for M3_AdAstra_2 for KLRD TR By District</p>

**2020
Population**

District: 1	
Gorham (2027000)	376
Gove City (2027125)	80
Grainfield (2027200)	322
Grantville (2028200)	182
Great Bend (2028300)	14,733
(2028412)	410
Green (2028425)	95
Greenleaf (2028625)	350
Grinnell (2028900)	260
Gypsum (2029250)	400
Haddam (2029400)	110
Hanover (2029875)	690
Hanston (2029925)	259
Haven (2030725)	1,170
Havensville (2030775)	119
Hays (2031100)	21,116
Healy (2031200)	195
Herington (2031400)	2,109
Herkimer (2031425)	54
Herndon (2031475)	119
Hill City (2032175)	1,403
Hoisington (2032550)	2,699
Holcomb (2032575)	2,245
Hollenberg (2032650)	10
Holton (2032825)	3,401
Holyrood (2032850)	403
Home (2032875)	154
Hope (2033075)	317
Horace (2033150)	102
Hoxie (2033350)	1,211
Hoyt (2033375)	593
Hugoton (2033425)	3,747
Hunter (2033525)	51
Hutchinson (2033625)	40,006
Idana (2033700)	54
Ingalls (2034225)	252
Inman (2034275)	1,341

<p style="text-align: center;">Place Assignment Report for M3_AdAstra_2 for KLRD TR By District</p>

**2020
Population**

District: 1	
Ionia (2034350)	17
Jamestown (2034975)	237
Jennings (2035375)	81
Jetmore (2035450)	770
Jewell (2035475)	370
Johnson City (2035600)	1,464
Kanopolis (2035950)	443
Kanorado (2035975)	153
Keats (2036200)	96
Kensington (2036550)	399
Kipp (2037200)	60
Kirwin (2037275)	139
Kismet (2037325)	340
La Crosse (2037500)	1,266
Lakin (2038175)	2,205
Langdon (2038500)	39
Larned (2038700)	1,810
Lawrence (2038900)	94,934
Lebanon (2039100)	178
Lenora (2039400)	207
Leonardville (2039500)	432
Leoti (2039550)	1,475
Levant (2039700)	68
Liberal (2039825)	19,825
Liebenthal (2040400)	92
Lincoln Center (2041300)	1,171
Lindsborg (2041375)	3,776
Linn (2041425)	387
Little River (2041575)	472
Logan (2042100)	460
Longford (2042575)	73
Long Island (2042600)	137
Lorraine (2042800)	137
Louisville (2042925)	131
Lucas (2043150)	332
Ludell (2043175)	41
Luray (2043250)	166

<p style="text-align: center;">Place Assignment Report for M3_AdAstra_2 for KLRD TR By District</p>

**2020
Population**

District: 1	
Lyons (2043525)	3,611
McCracken (2043700)	152
McDonald (2043750)	113
McLouth (2043900)	859
McPherson (2043950)	14,082
Mahaska (2044150)	46
Manchester (2044225)	47
Manhattan (2044250)	54,100
Mankato (2044300)	836
Manter (2044375)	132
Marienthal (2044600)	64
Marquette (2044925)	599
Marysville (2045050)	3,447
Mayetta (2045250)	348
Meade (2045325)	1,505
Menlo (2045750)	33
Mentor (2045875)	101
Meriden (2045950)	744
Miltonvale (2046950)	440
Minneapolis (2047075)	1,946
Minneola (2047150)	738
Montezuma (2047875)	975
Monument (2048025)	56
Morganville (2048225)	180
Morland (2048275)	115
Morrowville (2048450)	114
Moscow (2048600)	272
Moundridge (2048800)	1,974
Munden (2049150)	96
Munjor (2049200)	232
Narka (2049350)	81
Natoma (2049425)	302
Navarre (2049525)	52
Ness City (2049925)	1,329
New Cambria (2050300)	106
Nickerson (2050525)	1,058
Nicodemus (2050550)	14

<p style="text-align: center;">Place Assignment Report for M3_AdAstra_2 for KLRD TR By District</p>

**2020
Population**

District: 1	
Niles (2050600)	56
Norcatour (2050925)	159
Norton (2051500)	2,747
Nortonville (2051525)	601
Norway (2051550)	17
Oak Hill (2051700)	24
Oakley (2051825)	2,046
Oberlin (2052000)	1,644
Odin (2052175)	87
Ogallah (2052225)	28
Ogden (2052275)	1,661
Oketo (2052525)	64
Olmitz (2052750)	90
Olsburg (2052825)	218
Onaga (2052875)	679
Osborne (2053325)	1,335
Oskaloosa (2053375)	1,110
Otis (2053525)	296
Ozawkie (2053925)	638
Palco (2054125)	208
Palmer (2054200)	125
Paradise (2054325)	35
Park (2054400)	112
Partridge (2054700)	209
Pawnee Rock (2054875)	193
Perry (2055450)	852
Phillipsburg (2055675)	2,337
Pierceville (2055775)	98
Plains (2056100)	1,037
Plainville (2056150)	1,746
Plevna (2056725)	85
Portis (2057100)	86
Prairie View (2057525)	106
Pretty Prairie (2057700)	660
Quinter (2058250)	929
Randall (2058450)	79
Randolph (2058475)	159

Place Assignment Report
for
M3_AdAstra_2 for KLRD TR
By District

**2020
Population**

District: 1	
Ransom (2058500)	260
Raymond (2058550)	85
Republic (2059000)	82
Rexford (2059125)	197
Richfield (2059200)	30
Riley (2059875)	938
Rolla (2060900)	384
Roxbury (2061550)	70
Rozel (2061600)	102
Rush Center (2061775)	141
Russell (2061825)	4,401
Russell Springs (2061875)	26
St. Francis (2062175)	1,263
St. George (2062200)	1,054
St. Marys (2062400)	2,759
Salina (2062700)	46,889
Satanta (2063150)	1,092
Scandia (2063350)	344
Schoenchen (2063425)	170
Scott City (2063600)	4,113
Scottsville (2063650)	26
Selden (2063875)	184
Shallow Water (2064200)	89
Sharon Springs (2064375)	751
Simpson (2065650)	82
Smith Center (2065925)	1,571
Smolan (2066100)	162
Soldier (2066175)	102
Solomon (2066275)	993
South Hutchinson (2066750)	2,521
Spearville (2067125)	791
Speed (2067175)	37
Sterling (2068200)	2,248
Stockton (2068350)	1,480
Stuttgart (2068750)	44
Sublette (2068775)	1,413
Summerfield (2068950)	125

<p style="text-align: center;">Place Assignment Report for M3_AdAstra_2 for KLRD TR By District</p>

**2020
Population**

District: 1	
Susank (2069525)	31
Sylvan Grove (2069775)	291
Sylvia (2069800)	215
Syracuse (2069850)	1,826
Talmage (2069925)	78
Tescott (2070250)	265
The Highlands (2070357)	349
Timken (2070625)	38
Tipton (2070675)	193
Tribune (2071450)	772
Turon (2071800)	309
Ulysses (2071975)	5,788
Utica (2072650)	99
Valley Falls (2073300)	1,092
Vermillion (2073525)	76
Victoria (2073775)	1,129
Vining (2073950)	43
WaKeeney (2074450)	1,799
Wakefield (2074525)	858
Waldo (2074575)	30
Wallace (2074750)	41
Wamego (2075325)	4,840
Washington (2075825)	1,071
Waterville (2075950)	658
Webber (2076250)	30
Wells (2076550)	45
Weskan (2076675)	158
Westmoreland (2077200)	740
Wheaton (2077700)	98
Williamstown (2079375)	96
Willowbrook (2079425)	71
Wilroads Gardens (2079625)	639
Wilson (2079675)	859
Winchester (2079800)	461
Windom (2079850)	85
Winona (2080075)	193
Woodbine (2080350)	157

<p style="text-align: center;">Place Assignment Report for M3_AdAstra_2 for KLRD TR By District</p>

**2020
Population**

District: 1	
Woodruff (2080400)	13
Woodston (2080450)	94
Wright (2080500)	145
Yoder (2080750)	165
Zeandale (2080875)	62
Zurich (2081025)	89
District: 2	
Admire (2000325)	130
Allen (2001275)	160
Alma (2001350)	802
Altamont (2001550)	1,061
Alta Vista (2001575)	409
Altoona (2001625)	354
Americus (2001675)	776
Arcadia (2002175)	254
Arma (2002375)	1,407
Atchison (2002900)	10,885
Auburn (2003250)	1,273
Baileyville (2003675)	182
Baldwin City (2003900)	4,826
Bartlett (2004350)	69
Basehor (2004400)	6,896
Bassett (2004450)	20
Baxter Springs (2004625)	3,888
Bendena (2005975)	117
Benedict (2006000)	69
Bern (2006275)	161
Blue Mound (2007600)	219
Bonner Springs (2007975)	6
Bronson (2008475)	304
Buffalo (2009150)	217
Burdick (2009300)	62
Burlingame (2009350)	971
Burlington (2009400)	2,634
Burns (2009450)	234
Bushong (2009675)	27
Caney (2010375)	1,788

<p style="text-align: center;">Place Assignment Report for M3_AdAstra_2 for KLRD TR By District</p>

**2020
Population**

District: 2	
Carbondale (2010600)	1,352
Cedar Point (2011425)	22
Centerville (2012325)	78
Centralia (2012425)	485
Chanute (2012500)	8,722
Cherokee (2012825)	590
Cherryvale (2012925)	2,192
Chetopa (2012950)	929
Chicopee (2013100)	422
Coffeyville (2014600)	8,826
Columbus (2015075)	2,929
Corning (2015725)	212
Cottonwood Falls (2015900)	851
Council Grove (2015925)	2,140
Coyville (2016150)	60
Crestline (2016325)	116
Croweburg (2016475)	92
Dearing (2017150)	382
Dennis (2017675)	152
Denton (2017750)	130
De Soto (2017850)	0
Devon (2017900)	71
Dunlap (2018950)	27
Durham (2019050)	89
Dwight (2019125)	217
Earlton (2019275)	60
Easton (2019600)	213
Eastshore (2019700)	92
Edna (2019900)	388
Edwardsville (2020000)	23
Effingham (2020025)	495
Elk City (2020250)	260
Elmdale (2020675)	40
Elsmore (2020875)	50
Elwood (2020950)	1,125
Emporia (2021275)	24,139
Erie (2021500)	1,047

<p style="text-align: center;">Place Assignment Report for M3_AdAstra_2 for KLRD TR By District</p>

**2020
Population**

District: 2	
Eskridge (2021650)	439
Eudora (2021675)	6,408
Everest (2022025)	265
Fairview (2022425)	240
Farlington (2023050)	68
Florence (2023600)	394
Fort Riley (2023975)	965
Fort Scott (2024000)	7,552
Franklin (2024325)	473
Fredonia (2024575)	2,151
Frontenac (2024850)	3,382
Fulton (2024925)	165
Galena (2025100)	2,761
Galesburg (2025150)	149
Garland (2025900)	31
Gas (2025975)	475
Girard (2026300)	2,496
Goessel (2026750)	556
Goff (2026775)	106
Grandview Plaza (2027425)	1,697
Gridley (2028850)	313
Hallowell (2029550)	101
Hamlin (2029700)	25
Hartford (2030475)	355
Harveyville (2030575)	178
Havana (2030700)	84
Hepler (2031375)	90
Herington (2031400)	0
Hiawatha (2031675)	3,280
Highland (2031850)	903
Hillsboro (2032275)	2,732
Horton (2033200)	1,523
Humboldt (2033450)	1,847
Huron (2033575)	74
Independence (2033875)	8,548
Iola (2034300)	5,396
Junction City (2035750)	22,932

<p style="text-align: center;">Place Assignment Report for M3_AdAstra_2 for KLRD TR By District</p>

**2020
Population**

District: 2	
Kansas City (2036000)	112,638
Kelly (2036375)	27
Kickapoo Site 1 (2036735)	110
Kickapoo Site 2 (2036736)	27
Kickapoo Site 5 (2036739)	59
Kickapoo Site 6 (2036740)	13
Kickapoo Site 7 (2036741)	104
Kickapoo Tribal Center (2036744)	177
Labette (2037375)	50
La Cygne (2037575)	1,050
Lafontaine (2037675)	58
La Harpe (2037725)	480
Lancaster (2038325)	246
Lansing (2038650)	11,239
Latimer (2038800)	31
Lawrence (2038900)	0
Leavenworth (2039000)	37,351
Lebo (2039125)	885
Lecompton (2039150)	588
Lehigh (2039225)	161
Leona (2039475)	41
LeRoy (2039650)	451
Liberty (2040250)	99
Lincolnton (2041325)	168
Linn Valley (2041465)	956
Linwood (2041475)	415
Lost Springs (2042825)	55
Lowell (2043050)	244
Lyndon (2043350)	1,037
McCune (2043725)	370
McFarland (2043775)	272
Maple Hill (2044500)	631
Mapleton (2044550)	96
Marion (2044750)	1,922
Matfield Green (2045150)	49
Melvern (2045700)	356
Mildred (2046500)	25

1:39:00 PM, 1/20/2022
User Name: **DGrider**
PlanType: **Congressional**

Kansas Legislative Research
Department

<p style="text-align: center;">Place Assignment Report for M3_AdAstra_2 for KLRD TR By District</p>

**2020
Population**

District: 2	
Milford (2046525)	408
Moran (2048125)	466
Morrill (2048300)	218
Mound City (2048750)	647
Mound Valley (2048825)	348
Mulberry (2049025)	409
Muscotah (2049325)	155
Neodesha (2049650)	2,275
Neosho Falls (2049825)	134
Neosho Rapids (2049875)	229
Netawaka (2049950)	139
New Albany (2050150)	57
Newbury (2050250)	78
New Strawn (2050450)	414
Olivet (2052700)	73
Olpe (2052800)	519
Oneida (2052900)	61
Opolis (2052925)	104
Osage City (2053200)	2,861
Oswego (2053450)	1,668
Overbrook (2053725)	1,005
Parker (2054500)	241
Parkerville (2054575)	46
Parsons (2054675)	9,600
Paxico (2054950)	210
Peabody (2055100)	937
Pilsen (2055875)	65
Piqua (2056000)	90
Pittsburg (2056025)	20,646
Pleasanton (2056450)	1,208
Powhattan (2057350)	69
Prescott (2057650)	207
Quenemo (2058100)	288
Radley (2058325)	105
Ramona (2058375)	78
Reading (2058600)	181
Redfield (2058725)	90

<p style="text-align: center;">Place Assignment Report for M3_AdAstra_2 for KLRD TR By District</p>

**2020
Population**

District: 2	
Reserve (2059050)	67
Ringo (2059975)	111
Riverton (2060200)	771
Robinson (2060325)	183
Roseland (2061275)	76
Rossville (2061400)	1,105
Sabetha (2062025)	2,545
St. Benedict (2062075)	50
St. Marys (2062400)	0
St. Paul (2062500)	614
Savonburg (2063200)	74
Scammon (2063325)	376
Scranton (2063675)	653
Seneca (2063950)	2,139
Severance (2064025)	76
Silver Lake (2065600)	1,345
South Mound (2066800)	27
Stark (2068025)	69
Strong City (2068650)	386
Sycamore (2069725)	70
Tampa (2070000)	105
Tecumseh (2070075)	696
Thayer (2070300)	432
Tonganoxie (2070800)	5,573
Topeka (2071000)	126,587
Toronto (2071050)	206
Troy (2071575)	964
Tyro (2071925)	177
Uniontown (2072525)	293
Urbana (2072600)	30
Vassar (2073450)	584
Wabaunsee (2074225)	104
Wakarusa (2074425)	242
Walnut (2074950)	187
Wamego (2075325)	1
Wathena (2076000)	1,246
Waverly (2076050)	574

<p style="text-align: center;">Place Assignment Report for M3_AdAstra_2 for KLRD TR By District</p>

**2020
Population**

District: 2	
Wayside (2076175)	19
Weir (2076350)	569
West Mineral (2077150)	154
Wetmore (2077550)	348
White City (2077825)	447
White Cloud (2077850)	115
Whiting (2078100)	191
Willard (2079250)	74
Willis (2079400)	24
Wilsey (2079650)	139
Yale (2080650)	81
Yates Center (2080700)	1,352
District: 3	
Bonner Springs (2007975)	7,831
Bucyrus (2009050)	171
Centropolis (2012450)	100
Colony (2014950)	381
De Soto (2017850)	6,118
Egerton (2019825)	1,748
Edwardsville (2020000)	4,694
Fairway (2022700)	4,170
Fontana (2023650)	210
Gardner (2025425)	23,287
Garnett (2025925)	3,242
Greeley (2028350)	273
Harris (2030250)	47
Hillsdale (2032300)	247
Kansas City (2036000)	43,969
Kincaid (2036875)	103
Lake Quivira (2037975)	1,014
Lane (2038400)	241
Leawood (2039075)	33,902
Lenexa (2039350)	57,434
Lone Elm (2042425)	27
Louisburg (2042875)	4,969
Merriam (2046000)	11,098
Mission (2047225)	9,954

<p style="text-align: center;">Place Assignment Report for M3_AdAstra_2 for KLRD TR By District</p>

**2020
Population**

District: 3	
Mission Hills (2047350)	3,594
Mission Woods (2047425)	203
Mont Ida (2047975)	23
Olathe (2052575)	141,290
Osawatomie (2053225)	4,255
Ottawa (2053550)	12,625
Overland Park (2053775)	197,238
Paola (2054250)	5,768
Pomona (2057000)	884
Prairie Village (2057575)	22,957
Princeton (2057725)	248
Rantoul (2058525)	165
Richmond (2059675)	459
Roeland Park (2060825)	6,871
Shawnee (2064500)	67,311
Somerset (2066475)	90
Spring Hill (2067625)	7,952
Welda (2076425)	149
Wellsville (2076625)	1,953
Westphalia (2077250)	128
Westwood (2077500)	1,750
Westwood Hills (2077525)	400
Williamsburg (2079300)	390
District: 4	
Andale (2001775)	941
Andover (2001800)	14,892
Anthony (2001975)	2,108
Argonia (2002250)	456
Arkansas City (2002300)	11,974
Atlanta (2003050)	168
Attica (2003100)	516
Augusta (2003300)	9,256
Beaumont (2004925)	36
Bel Aire (2005337)	8,262
Belle Plaine (2005500)	1,467
Belpre (2005825)	97
Bentley (2006125)	560

<p style="text-align: center;">Place Assignment Report for M3_AdAstra_2 for KLRD TR By District</p>

**2020
Population**

District: 4	
Benton (2006175)	943
Bluff City (2007775)	45
Burden (2009250)	512
Burrton (2009575)	861
Byers (2009800)	38
Caldwell (2009900)	1,025
Cambridge (2010125)	92
Cassoday (2010925)	113
Cedar Vale (2011450)	476
Chautauqua (2012675)	108
Cheney (2012775)	2,181
Clearwater (2013925)	2,653
Climax (2014275)	45
Coats (2014525)	68
Coldwater (2014700)	687
Colwich (2015100)	1,455
Conway Springs (2015325)	1,086
Cullison (2016675)	83
Cunningham (2016775)	444
Danville (2017000)	29
Derby (2017800)	25,625
Dexter (2017925)	224
Douglass (2018400)	1,555
Eastborough (2019300)	756
Elbing (2020050)	226
El Dorado (2020075)	12,870
Elgin (2020125)	60
Elk Falls (2020300)	113
Eureka (2021800)	2,332
Fall River (2022775)	131
Furley (2024975)	39
Garden Plain (2025375)	948
Garfield (2025750)	151
Geuda Springs (2026200)	158
Goddard (2026725)	5,084
Greensburg (2028675)	740
Greenwich (2028700)	64

<p style="text-align: center;">Place Assignment Report for M3_AdAstra_2 for KLRD TR By District</p>

**2020
Population**

District: 4	
Grenola (2028800)	151
Halstead (2029600)	2,179
Hamilton (2029675)	182
Hardtner (2030000)	167
Harper (2030175)	1,313
Haviland (2030825)	678
Haysville (2031125)	11,262
Hazelton (2031150)	82
Hesston (2031600)	3,505
Howard (2033250)	570
Hudson (2033400)	95
Hunnewell (2033500)	44
Isabel (2034550)	68
Iuka (2034625)	151
Kechi (2036225)	2,217
Kingman (2036950)	3,105
Kinsley (2037075)	1,456
Kiowa (2037125)	902
Lake City (2037875)	47
Larned (2038700)	1,959
Latham (2038775)	96
Leon (2039450)	669
Lewis (2039725)	400
Longton (2042650)	288
McConnell AFB (2043675)	1,636
Macksville (2043850)	471
Madison (2044050)	689
Maize (2044200)	5,735
Mayfield (2045275)	75
Medicine Lodge (2045500)	1,781
Milan (2046450)	56
Milton (2046925)	155
Moline (2047600)	345
Mount Hope (2048900)	806
Mullinville (2049075)	197
Mulvane (2049100)	6,286
Murdock (2049250)	37

<p style="text-align: center;">Place Assignment Report for M3_AdAstra_2 for KLRD TR By District</p>

**2020
Population**

District: 4	
Nashville (2049400)	54
Neal (2049550)	37
New Salem (2050425)	58
Newton (2050475)	18,602
Niotaze (2050750)	90
North Newton (2051225)	1,814
Norwich (2051600)	444
Oaklawn-Sunview (2051810)	2,880
Offerle (2052200)	179
Oxford (2053850)	1,048
Park City (2054450)	8,333
Parkerfield (2054560)	406
Peck (2055175)	162
Penalosa (2055225)	18
Peru (2055525)	101
Piedmont (2055750)	52
Potwin (2057300)	421
Pratt (2057625)	6,603
Preston (2057675)	115
Protection (2057850)	498
Radium (2058300)	26
Rock (2060400)	94
Rosalia (2061100)	149
Rose Hill (2061250)	4,185
St. John (2062275)	1,228
St. Marks (2062375)	124
Sawyer (2063275)	89
Sedan (2063750)	1,000
Sedgwick (2063800)	1,603
Severy (2064050)	205
Seward (2064100)	41
Sharon (2064325)	147
Silverdale (2065550)	61
South Haven (2066650)	324
Spivey (2067250)	61
Stafford (2067775)	959
Sun City (2069275)	37

<p>Place Assignment Report for M3_AdAstra_2 for KLRD TR By District</p>

**2020
Population**

District: 4	
Towanda (2071125)	1,447
Udall (2071950)	661
Valley Center (2073250)	7,340
Viola (2074025)	115
Virgil (2074075)	48
Waldron (2074625)	9
Walton (2075200)	219
Wellington (2076475)	7,715
Whitewater (2078050)	661
Wichita (2079000)	397,532
Wilmore (2079550)	37
Winfield (2079950)	11,777
Zenda (2080925)	72

Place Assignment Report for M3_AdAstra_2 for KLRD TR By District

**2020
Voting Age
Population**

District: 1	
Abbyville (2000100)	75
Abilene (2000125)	4,970
Ada (2000225)	65
Agenda (2000475)	43
Agra (2000550)	179
Albert (2000825)	116
Alden (2000950)	97
Alexander (2001050)	44
Almena (2001425)	282
Alton (2001600)	72
Ames (2001725)	21
Arlington (2002325)	335
Asherville (2002600)	17
Ashland (2002675)	604
Assaria (2002850)	315
Athol (2003025)	35
Atwood (2003150)	989
Aurora (2003425)	36
Axtell (2003600)	285
Bala (2003800)	23
Barnard (2004225)	62
Barnes (2004250)	128
Bavaria (2004575)	45
Bazine (2004775)	206
Beattie (2004900)	159
Beaver (2004950)	31
Belleville (2005600)	1,561
Beloit (2005775)	2,607
Belvue (2005925)	118
Bennington (2006075)	468
Beverly (2006500)	111
Big Bow (2006575)	18
Bird City (2006825)	334
Bison (2006950)	151
Blue Rapids (2007650)	711
Bogue (2007825)	116
Bremen (2008300)	39

<p style="text-align: center;">Place Assignment Report for M3_AdAstra_2 for KLRD TR By District</p>

**2020
Voting Age
Population**

District: 1	
Brewster (2008425)	213
Bridgeport (2008450)	49
Brookville (2008575)	182
Brownell (2008675)	21
Bucklin (2009000)	518
Buhler (2009200)	961
Bunker Hill (2009225)	80
Burdett (2009275)	168
Burr Oak (2009525)	116
Bushton (2009700)	157
Canton (2010475)	519
Carlton (2010675)	31
Catharine (2011025)	92
Cawker City (2011175)	353
Cedar (2011325)	11
Chapman (2012550)	968
Chase (2012650)	292
Cimarron (2013275)	1,394
Circleville (2013375)	112
Claflin (2013425)	427
Clay Center (2013625)	3,235
Clayton (2013675)	36
Clifton (2014200)	330
Clyde (2014475)	533
Codell (2014575)	41
Colby (2014650)	4,265
Collyer (2014900)	78
Concordia (2015200)	4,005
Coolidge (2015400)	55
Copeland (2015475)	174
Courtland (2016025)	214
Cuba (2016625)	119
Culver (2016700)	90
Damar (2016975)	94
Deerfield (2017225)	491
Delia (2017525)	111
Delphos (2017600)	233

<p style="text-align: center;">Place Assignment Report for M3_AdAstra_2 for KLRD TR By District</p>

**2020
Voting Age
Population**

District: 1	
Denison (2017625)	113
Detroit (2017875)	79
Dighton (2018050)	761
Dodge City (2018250)	18,990
Dorrance (2018325)	130
Downs (2018500)	653
Dresden (2018600)	31
Edmond (2019875)	26
Edson (2019925)	17
Elkhart (2020350)	1,416
Ellinwood (2020425)	1,529
Ellis (2020450)	1,474
Ellsworth (2020500)	2,576
Elyria (2020975)	83
Emmett (2021100)	107
Englewood (2021350)	51
Ensign (2021400)	127
Enterprise (2021425)	540
Esbon (2021600)	62
Falun (2022900)	66
Ford (2023725)	150
Formoso (2023825)	63
Fort Dodge (2023890)	95
Fort Riley (2023975)	7,002
Fowler (2024175)	389
Frankfort (2024275)	568
Frederick (2024550)	6
Galatia (2025050)	39
Galva (2025200)	613
Garden City (2025325)	20,114
Gaylord (2026000)	74
Gem (2026050)	70
Geneseo (2026075)	195
Glade (2026325)	45
Glasco (2026375)	346
Glen Elder (2026500)	282
Goodland (2026875)	3,364

<p style="text-align: center;">Place Assignment Report for M3_AdAstra_2 for KLRD TR By District</p>

**2020
Voting Age
Population**

District: 1	
Gorham (2027000)	265
Gove City (2027125)	60
Grainfield (2027200)	240
Grantville (2028200)	140
Great Bend (2028300)	11,087
(2028412)	291
Green (2028425)	77
Greenleaf (2028625)	266
Grinnell (2028900)	204
Gypsum (2029250)	294
Haddam (2029400)	73
Hanover (2029875)	508
Hanston (2029925)	180
Haven (2030725)	870
Havensville (2030775)	97
Hays (2031100)	16,982
Healy (2031200)	144
Herington (2031400)	1,636
Herkimer (2031425)	46
Herndon (2031475)	101
Hill City (2032175)	1,093
Hoisington (2032550)	1,996
Holcomb (2032575)	1,463
Hollenberg (2032650)	9
Holton (2032825)	2,561
Holyrood (2032850)	319
Home (2032875)	116
Hope (2033075)	248
Horace (2033150)	83
Hoxie (2033350)	909
Hoyt (2033375)	439
Hugoton (2033425)	2,677
Hunter (2033525)	40
Hutchinson (2033625)	31,572
Idana (2033700)	44
Ingalls (2034225)	171
Inman (2034275)	1,041

<p style="text-align: center;">Place Assignment Report for M3_AdAstra_2 for KLRD TR By District</p>

**2020
Voting Age
Population**

District: 1	
Ionia (2034350)	17
Jamestown (2034975)	189
Jennings (2035375)	66
Jetmore (2035450)	574
Jewell (2035475)	297
Johnson City (2035600)	1,045
Kanopolis (2035950)	335
Kanorado (2035975)	109
Keats (2036200)	77
Kensington (2036550)	304
Kipp (2037200)	45
Kirwin (2037275)	107
Kismet (2037325)	251
La Crosse (2037500)	986
Lakin (2038175)	1,574
Langdon (2038500)	32
Larned (2038700)	1,457
Lawrence (2038900)	78,043
Lebanon (2039100)	152
Lenora (2039400)	167
Leonardville (2039500)	354
Leoti (2039550)	1,081
Levant (2039700)	49
Liberal (2039825)	13,700
Liebenthal (2040400)	77
Lincoln Center (2041300)	896
Lindsborg (2041375)	3,115
Linn (2041425)	302
Little River (2041575)	366
Logan (2042100)	369
Longford (2042575)	57
Long Island (2042600)	107
Lorraine (2042800)	92
Louisville (2042925)	113
Lucas (2043150)	257
Ludell (2043175)	27
Luray (2043250)	122

<p style="text-align: center;">Place Assignment Report for M3_AdAstra_2 for KLRD TR By District</p>

**2020
Voting Age
Population**

District: 1	
Lyons (2043525)	2,694
McCracken (2043700)	130
McDonald (2043750)	92
McLouth (2043900)	625
McPherson (2043950)	10,905
Mahaska (2044150)	46
Manchester (2044225)	41
Manhattan (2044250)	45,193
Mankato (2044300)	665
Manter (2044375)	98
Marienthal (2044600)	42
Marquette (2044925)	481
Marysville (2045050)	2,570
Mayetta (2045250)	264
Meade (2045325)	1,153
Menlo (2045750)	25
Mentor (2045875)	86
Meriden (2045950)	550
Miltonvale (2046950)	320
Minneapolis (2047075)	1,481
Minneola (2047150)	540
Montezuma (2047875)	751
Monument (2048025)	45
Morganville (2048225)	136
Morland (2048275)	101
Morrowville (2048450)	96
Moscow (2048600)	194
Moundridge (2048800)	1,598
Munden (2049150)	72
Munjor (2049200)	175
Narka (2049350)	61
Natoma (2049425)	230
Navarre (2049525)	41
Ness City (2049925)	1,047
New Cambria (2050300)	87
Nickerson (2050525)	747
Nicodemus (2050550)	13

<p style="text-align: center;">Place Assignment Report for M3_AdAstra_2 for KLRD TR By District</p>

**2020
Voting Age
Population**

District: 1	
Niles (2050600)	50
Norcatatur (2050925)	118
Norton (2051500)	2,075
Nortonville (2051525)	428
Norway (2051550)	15
Oak Hill (2051700)	22
Oakley (2051825)	1,544
Oberlin (2052000)	1,308
Odin (2052175)	66
Ogallah (2052225)	26
Ogden (2052275)	1,243
Oketo (2052525)	56
Olmitz (2052750)	74
Olsburg (2052825)	157
Onaga (2052875)	515
Osborne (2053325)	1,053
Oskaloosa (2053375)	818
Otis (2053525)	233
Ozawkie (2053925)	462
Palco (2054125)	158
Palmer (2054200)	92
Paradise (2054325)	33
Park (2054400)	88
Partridge (2054700)	160
Pawnee Rock (2054875)	144
Perry (2055450)	662
Phillipsburg (2055675)	1,780
Pierceville (2055775)	65
Plains (2056100)	702
Plainville (2056150)	1,325
Plevna (2056725)	64
Portis (2057100)	69
Prairie View (2057525)	84
Pretty Prairie (2057700)	486
Quinter (2058250)	706
Randall (2058450)	59
Randolph (2058475)	125

<p style="text-align: center;">Place Assignment Report for M3_AdAstra_2 for KLRD TR By District</p>

**2020
Voting Age
Population**

District: 1	
Ransom (2058500)	222
Raymond (2058550)	70
Republic (2059000)	74
Rexford (2059125)	147
Richfield (2059200)	23
Riley (2059875)	693
Rolla (2060900)	293
Roxbury (2061550)	63
Rozel (2061600)	78
Rush Center (2061775)	117
Russell (2061825)	3,374
Russell Springs (2061875)	21
St. Francis (2062175)	1,020
St. George (2062200)	696
St. Marys (2062400)	1,742
Salina (2062700)	35,961
Satanta (2063150)	773
Scandia (2063350)	281
Schoenchen (2063425)	134
Scott City (2063600)	3,034
Scottsville (2063650)	14
Selden (2063875)	144
Shallow Water (2064200)	71
Sharon Springs (2064375)	569
Simpson (2065650)	55
Smith Center (2065925)	1,265
Smolan (2066100)	133
Soldier (2066175)	85
Solomon (2066275)	726
South Hutchinson (2066750)	2,016
Spearville (2067125)	568
Speed (2067175)	34
Sterling (2068200)	1,795
Stockton (2068350)	1,152
Stuttgart (2068750)	37
Sublette (2068775)	1,003
Summerfield (2068950)	108

<p style="text-align: center;">Place Assignment Report for M3_AdAstra_2 for KLRD TR By District</p>

**2020
Voting Age
Population**

District: 1	
Susank (2069525)	29
Sylvan Grove (2069775)	214
Sylvia (2069800)	158
Syracuse (2069850)	1,277
Talmage (2069925)	59
Tescott (2070250)	213
The Highlands (2070357)	301
Timken (2070625)	36
Tipton (2070675)	165
Tribune (2071450)	582
Turon (2071800)	222
Ulysses (2071975)	4,066
Utica (2072650)	85
Valley Falls (2073300)	831
Vermillion (2073525)	58
Victoria (2073775)	864
Vining (2073950)	31
WaKeeney (2074450)	1,412
Wakefield (2074525)	660
Waldo (2074575)	26
Wallace (2074750)	35
Wamego (2075325)	3,556
Washington (2075825)	826
Waterville (2075950)	478
Webber (2076250)	26
Wells (2076550)	34
Weskan (2076675)	116
Westmoreland (2077200)	584
Wheaton (2077700)	68
Williamstown (2079375)	69
Willowbrook (2079425)	60
Wilroads Gardens (2079625)	433
Wilson (2079675)	719
Winchester (2079800)	359
Windom (2079850)	66
Winona (2080075)	136
Woodbine (2080350)	124

<p style="text-align: center;">Place Assignment Report for M3_AdAstra_2 for KLRD TR By District</p>

**2020
Voting Age
Population**

District: 1	
Woodruff (2080400)	13
Woodston (2080450)	72
Wright (2080500)	107
Yoder (2080750)	130
Zeandale (2080875)	52
Zurich (2081025)	75
District: 2	
Admire (2000325)	100
Allen (2001275)	130
Alma (2001350)	609
Altamont (2001550)	783
Alta Vista (2001575)	313
Altoona (2001625)	259
Americus (2001675)	585
Arcadia (2002175)	197
Arma (2002375)	1,111
Atchison (2002900)	8,487
Auburn (2003250)	875
Baileyville (2003675)	136
Baldwin City (2003900)	3,753
Bartlett (2004350)	55
Basehor (2004400)	5,002
Bassett (2004450)	14
Baxter Springs (2004625)	2,963
Bendena (2005975)	95
Benedict (2006000)	62
Bern (2006275)	119
Blue Mound (2007600)	168
Bonner Springs (2007975)	3
Bronson (2008475)	203
Buffalo (2009150)	171
Burdick (2009300)	50
Burlingame (2009350)	726
Burlington (2009400)	2,006
Burns (2009450)	164
Bushong (2009675)	23
Caney (2010375)	1,317

<p style="text-align: center;">Place Assignment Report for M3_AdAstra_2 for KLRD TR By District</p>

**2020
Voting Age
Population**

District: 2	
Carbondale (2010600)	1,007
Cedar Point (2011425)	15
Centerville (2012325)	50
Centralia (2012425)	364
Chanute (2012500)	6,479
Cherokee (2012825)	453
Cherryvale (2012925)	1,611
Chetopa (2012950)	744
Chicopee (2013100)	318
Coffeyville (2014600)	6,739
Columbus (2015075)	2,211
Corning (2015725)	139
Cottonwood Falls (2015900)	711
Council Grove (2015925)	1,630
Coyville (2016150)	52
Crestline (2016325)	89
Croweburg (2016475)	72
Dearing (2017150)	306
Dennis (2017675)	101
Denton (2017750)	105
De Soto (2017850)	0
Devon (2017900)	51
Dunlap (2018950)	25
Durham (2019050)	75
Dwight (2019125)	172
Earlton (2019275)	45
Easton (2019600)	177
Eastshore (2019700)	82
Edna (2019900)	283
Edwardsville (2020000)	16
Effingham (2020025)	355
Elk City (2020250)	207
Elmdale (2020675)	23
Elsmore (2020875)	39
Elwood (2020950)	835
Emporia (2021275)	18,793
Erie (2021500)	810

<p style="text-align: center;">Place Assignment Report for M3_AdAstra_2 for KLRD TR By District</p>

**2020
Voting Age
Population**

District: 2	
Eskridge (2021650)	357
Eudora (2021675)	4,532
Everest (2022025)	212
Fairview (2022425)	198
Farlington (2023050)	58
Florence (2023600)	309
Fort Riley (2023975)	548
Fort Scott (2024000)	5,724
Franklin (2024325)	345
Fredonia (2024575)	1,663
Frontenac (2024850)	2,573
Fulton (2024925)	112
Galena (2025100)	2,081
Galesburg (2025150)	104
Garland (2025900)	30
Gas (2025975)	360
Girard (2026300)	1,833
Goessel (2026750)	405
Goff (2026775)	71
Grandview Plaza (2027425)	1,341
Gridley (2028850)	232
Hallowell (2029550)	72
Hamlin (2029700)	17
Hartford (2030475)	281
Harveyville (2030575)	143
Havana (2030700)	68
Hepler (2031375)	78
Herington (2031400)	0
Hiawatha (2031675)	2,472
Highland (2031850)	777
Hillsboro (2032275)	2,161
Horton (2033200)	1,190
Humboldt (2033450)	1,417
Huron (2033575)	57
Independence (2033875)	6,425
Iola (2034300)	4,265
Junction City (2035750)	16,858

<p style="text-align: center;">Place Assignment Report for M3_AdAstra_2 for KLRD TR By District</p>

**2020
Voting Age
Population**

District: 2	
Kansas City (2036000)	80,690
Kelly (2036375)	23
Kickapoo Site 1 (2036735)	68
Kickapoo Site 2 (2036736)	22
Kickapoo Site 5 (2036739)	41
Kickapoo Site 6 (2036740)	10
Kickapoo Site 7 (2036741)	53
Kickapoo Tribal Center (2036744)	124
Labette (2037375)	35
La Cygne (2037575)	786
Lafontaine (2037675)	41
La Harpe (2037725)	385
Lancaster (2038325)	194
Lansing (2038650)	8,741
Latimer (2038800)	21
Lawrence (2038900)	0
Leavenworth (2039000)	28,147
Lebo (2039125)	667
Lecompton (2039150)	458
Lehigh (2039225)	127
Leona (2039475)	27
LeRoy (2039650)	362
Liberty (2040250)	71
Lincolnton (2041325)	135
Linn Valley (2041465)	818
Linwood (2041475)	305
Lost Springs (2042825)	42
Lowell (2043050)	200
Lyndon (2043350)	747
McCune (2043725)	282
McFarland (2043775)	192
Maple Hill (2044500)	402
Mapleton (2044550)	70
Marion (2044750)	1,531
Matfield Green (2045150)	38
Melvern (2045700)	265
Mildred (2046500)	20

<p style="text-align: center;">Place Assignment Report for M3_AdAstra_2 for KLRD TR By District</p>

**2020
Voting Age
Population**

District: 2	
Milford (2046525)	301
Moran (2048125)	364
Morrill (2048300)	163
Mound City (2048750)	497
Mound Valley (2048825)	254
Mulberry (2049025)	313
Muscotah (2049325)	111
Neodesha (2049650)	1,665
Neosho Falls (2049825)	99
Neosho Rapids (2049875)	176
Netawaka (2049950)	113
New Albany (2050150)	40
Newbury (2050250)	48
New Strawn (2050450)	318
Olivet (2052700)	63
Olpe (2052800)	371
Oneida (2052900)	38
Opolis (2052925)	92
Osage City (2053200)	2,175
Oswego (2053450)	1,285
Overbrook (2053725)	778
Parker (2054500)	178
Parkerville (2054575)	36
Parsons (2054675)	7,206
Paxico (2054950)	157
Peabody (2055100)	749
Pilsen (2055875)	51
Piqua (2056000)	71
Pittsburg (2056025)	16,117
Pleasanton (2056450)	877
Powhattan (2057350)	47
Prescott (2057650)	163
Quenemo (2058100)	237
Radley (2058325)	80
Ramona (2058375)	61
Reading (2058600)	133
Redfield (2058725)	70

<p style="text-align: center;">Place Assignment Report for M3_AdAstra_2 for KLRD TR By District</p>

**2020
Voting Age
Population**

District: 2	
Reserve (2059050)	53
Ringo (2059975)	87
Riverton (2060200)	583
Robinson (2060325)	137
Roseland (2061275)	62
Rossville (2061400)	797
Sabetha (2062025)	1,914
St. Benedict (2062075)	36
St. Marys (2062400)	0
St. Paul (2062500)	468
Savonburg (2063200)	57
Scammon (2063325)	297
Scranton (2063675)	475
Seneca (2063950)	1,650
Severance (2064025)	58
Silver Lake (2065600)	988
South Mound (2066800)	25
Stark (2068025)	57
Strong City (2068650)	314
Sycamore (2069725)	63
Tampa (2070000)	86
Tecumseh (2070075)	541
Thayer (2070300)	328
Tonganoxie (2070800)	4,036
Topeka (2071000)	97,555
Toronto (2071050)	178
Troy (2071575)	743
Tyro (2071925)	131
Uniontown (2072525)	187
Urbana (2072600)	19
Vassar (2073450)	459
Wabaunsee (2074225)	76
Wakarusa (2074425)	202
Walnut (2074950)	137
Wamego (2075325)	0
Wathena (2076000)	956
Waverly (2076050)	414

<p style="text-align: center;">Place Assignment Report for M3_AdAstra_2 for KLRD TR By District</p>

**2020
Voting Age
Population**

District: 2	
Wayside (2076175)	12
Weir (2076350)	425
West Mineral (2077150)	127
Wetmore (2077550)	232
White City (2077825)	349
White Cloud (2077850)	89
Whiting (2078100)	139
Willard (2079250)	59
Willis (2079400)	21
Wilsey (2079650)	102
Yale (2080650)	68
Yates Center (2080700)	1,055
District: 3	
Bonner Springs (2007975)	5,901
Bucyrus (2009050)	119
Centropolis (2012450)	77
Colony (2014950)	288
De Soto (2017850)	4,645
Egerton (2019825)	1,242
Edwardsville (2020000)	3,493
Fairway (2022700)	3,193
Fontana (2023650)	159
Gardner (2025425)	15,819
Garnett (2025925)	2,445
Greeley (2028350)	205
Harris (2030250)	37
Hillsdale (2032300)	203
Kansas City (2036000)	33,408
Kincaid (2036875)	78
Lake Quivira (2037975)	786
Lane (2038400)	191
Leawood (2039075)	25,760
Lenexa (2039350)	44,993
Lone Elm (2042425)	19
Louisburg (2042875)	3,486
Merriam (2046000)	8,980
Mission (2047225)	8,547

<p style="text-align: center;">Place Assignment Report for M3_AdAstra_2 for KLRD TR By District</p>

**2020
Voting Age
Population**

District: 3	
Mission Hills (2047350)	2,647
Mission Woods (2047425)	156
Mont Ida (2047975)	12
Olathe (2052575)	102,214
Osawatomie (2053225)	3,105
Ottawa (2053550)	9,655
Overland Park (2053775)	152,219
Paola (2054250)	4,384
Pomona (2057000)	661
Prairie Village (2057575)	17,917
Princeton (2057725)	184
Rantoul (2058525)	138
Richmond (2059675)	347
Roeland Park (2060825)	5,635
Shawnee (2064500)	50,556
Somerset (2066475)	77
Spring Hill (2067625)	5,579
Welda (2076425)	117
Wellsville (2076625)	1,441
Westphalia (2077250)	91
Westwood (2077500)	1,386
Westwood Hills (2077525)	295
Williamsburg (2079300)	275
District: 4	
Andale (2001775)	629
Andover (2001800)	10,133
Anthony (2001975)	1,625
Argonia (2002250)	324
Arkansas City (2002300)	8,762
Atlanta (2003050)	135
Attica (2003100)	397
Augusta (2003300)	6,816
Beaumont (2004925)	30
Bel Aire (2005337)	6,305
Belle Plaine (2005500)	1,082
Belpre (2005825)	66
Bentley (2006125)	406

<p style="text-align: center;">Place Assignment Report for M3_AdAstra_2 for KLRD TR By District</p>

**2020
Voting Age
Population**

District: 4	
Benton (2006175)	697
Bluff City (2007775)	36
Burden (2009250)	340
Burrton (2009575)	618
Byers (2009800)	26
Caldwell (2009900)	796
Cambridge (2010125)	73
Cassoday (2010925)	83
Cedar Vale (2011450)	342
Chautauqua (2012675)	77
Cheney (2012775)	1,554
Clearwater (2013925)	1,854
Climax (2014275)	33
Coats (2014525)	53
Coldwater (2014700)	534
Colwich (2015100)	1,059
Conway Springs (2015325)	790
Cullison (2016675)	67
Cunningham (2016775)	356
Danville (2017000)	19
Derby (2017800)	18,983
Dexter (2017925)	167
Douglass (2018400)	1,073
Eastborough (2019300)	599
Elbing (2020050)	159
El Dorado (2020075)	9,904
Elgin (2020125)	52
Elk Falls (2020300)	83
Eureka (2021800)	1,816
Fall River (2022775)	116
Furley (2024975)	34
Garden Plain (2025375)	684
Garfield (2025750)	117
Geuda Springs (2026200)	124
Goddard (2026725)	3,380
Greensburg (2028675)	576
Greenwich (2028700)	51

<p style="text-align: center;">Place Assignment Report for M3_AdAstra_2 for KLRD TR By District</p>

**2020
Voting Age
Population**

District: 4	
Grenola (2028800)	118
Halstead (2029600)	1,578
Hamilton (2029675)	142
Hardtner (2030000)	135
Harper (2030175)	977
Haviland (2030825)	539
Haysville (2031125)	8,007
Hazelton (2031150)	65
Hesston (2031600)	2,678
Howard (2033250)	435
Hudson (2033400)	83
Hunnewell (2033500)	36
Isabel (2034550)	52
Iuka (2034625)	113
Kechi (2036225)	1,724
Kingman (2036950)	2,402
Kinsley (2037075)	1,128
Kiowa (2037125)	699
Lake City (2037875)	39
Larned (2038700)	1,441
Latham (2038775)	82
Leon (2039450)	479
Lewis (2039725)	308
Longton (2042650)	218
McConnell AFB (2043675)	1,121
Macksville (2043850)	317
Madison (2044050)	523
Maize (2044200)	3,979
Mayfield (2045275)	65
Medicine Lodge (2045500)	1,339
Milan (2046450)	40
Milton (2046925)	118
Moline (2047600)	259
Mount Hope (2048900)	610
Mullinville (2049075)	157
Mulvane (2049100)	4,541
Murdock (2049250)	34

<p style="text-align: center;">Place Assignment Report for M3_AdAstra_2 for KLRD TR By District</p>

**2020
Voting Age
Population**

District: 4	
Nashville (2049400)	46
Neal (2049550)	37
New Salem (2050425)	48
Newton (2050475)	14,127
Niotaze (2050750)	64
North Newton (2051225)	1,614
Norwich (2051600)	325
Oaklawn-Sunview (2051810)	2,002
Offerle (2052200)	136
Oxford (2053850)	813
Park City (2054450)	5,955
Parkerfield (2054560)	307
Peck (2055175)	126
Penalosa (2055225)	16
Peru (2055525)	83
Piedmont (2055750)	40
Potwin (2057300)	326
Pratt (2057625)	5,036
Preston (2057675)	92
Protection (2057850)	382
Radium (2058300)	20
Rock (2060400)	67
Rosalia (2061100)	105
Rose Hill (2061250)	2,918
St. John (2062275)	931
St. Marks (2062375)	87
Sawyer (2063275)	73
Sedan (2063750)	794
Sedgwick (2063800)	1,167
Severy (2064050)	167
Seward (2064100)	28
Sharon (2064325)	119
Silverdale (2065550)	52
South Haven (2066650)	243
Spivey (2067250)	48
Stafford (2067775)	741
Sun City (2069275)	33

Place Assignment Report
for
M3_AdAstra_2 for KLRD TR
By District

2020
Voting Age
Population

District: 4	
Towanda (2071125)	1,036
Udall (2071950)	484
Valley Center (2073250)	5,175
Viola (2074025)	89
Virgil (2074075)	41
Waldron (2074625)	9
Walton (2075200)	157
Wellington (2076475)	5,715
Whitewater (2078050)	481
Wichita (2079000)	300,475
Wilmore (2079550)	32
Winfield (2079950)	9,332
Zenda (2080925)	59

Split Place Report for M3_AdAstra_2 for KLRD TR

	2020 Population		2020 Population		2020 Population		2020 Population
Bonner Springs (2007975) is split into 2 Districts.							
District: 2	6	District: 3	7,831				
De Soto (2017850) is split into 2 Districts.							
District: 2	0	District: 3	6,118				
Edwardsville (2020000) is split into 2 Districts.							
District: 2	23	District: 3	4,694				
Fort Riley (2023975) is split into 2 Districts.							
District: 1	8,265	District: 2	965				
Herington (2031400) is split into 2 Districts.							
District: 1	2,109	District: 2	0				
Kansas City (2036000) is split into 2 Districts.							
District: 2	112,638	District: 3	43,969				
Larned (2038700) is split into 2 Districts.							
District: 1	1,810	District: 4	1,959				
Lawrence (2038900) is split into 2 Districts.							
District: 1	94,934	District: 2	0				
St. Marys (2062400) is split into 2 Districts.							
District: 1	2,759	District: 2	0				
Wamego (2075325) is split into 2 Districts.							
District: 1	4,840	District: 2	1				

Split Place Report for M3_AdAstra_2 for KLRD TR

	2020 Voting Age Population		2020 Voting Age Population		2020 Voting Age Population		2020 Voting Age Population
Bonner Springs (2007975) is split into 2 Districts.							
District: 2	3	District: 3	5,901				
De Soto (2017850) is split into 2 Districts.							
District: 2	0	District: 3	4,645				
Edwardsville (2020000) is split into 2 Districts.							
District: 2	16	District: 3	3,493				
Fort Riley (2023975) is split into 2 Districts.							
District: 1	7,002	District: 2	548				
Herington (2031400) is split into 2 Districts.							
District: 1	1,636	District: 2	0				
Kansas City (2036000) is split into 2 Districts.							
District: 2	80,690	District: 3	33,408				
Larned (2038700) is split into 2 Districts.							
District: 1	1,457	District: 4	1,441				
Lawrence (2038900) is split into 2 Districts.							
District: 1	78,043	District: 2	0				
St. Marys (2062400) is split into 2 Districts.							
District: 1	1,742	District: 2	0				
Wamego (2075325) is split into 2 Districts.							
District: 1	3,556	District: 2	0				