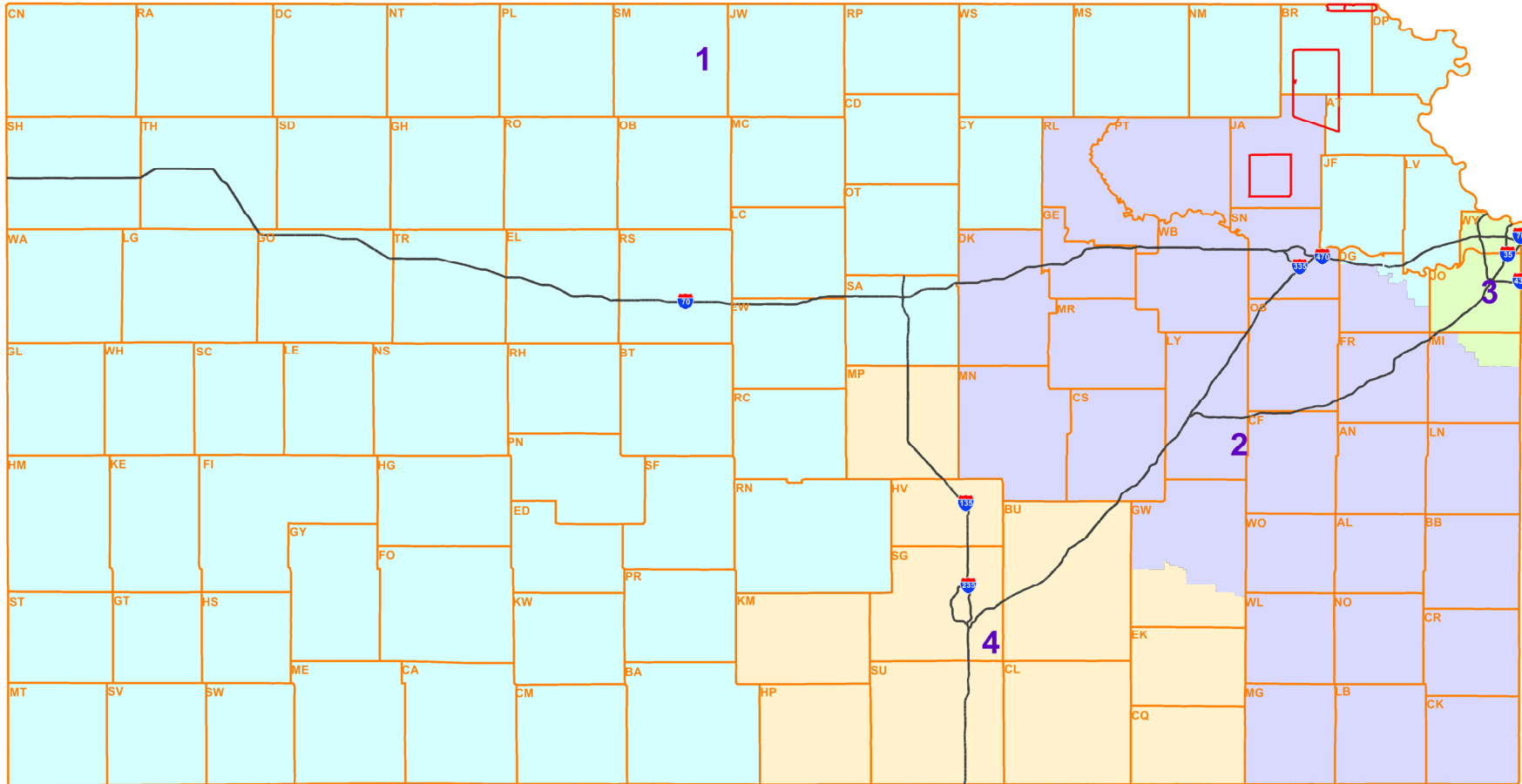
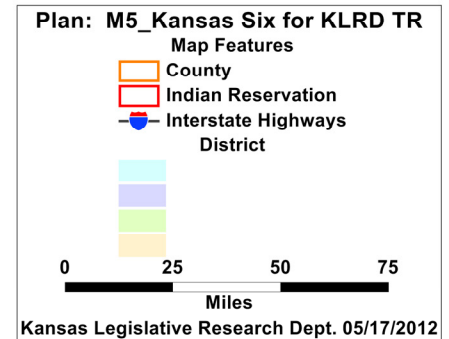


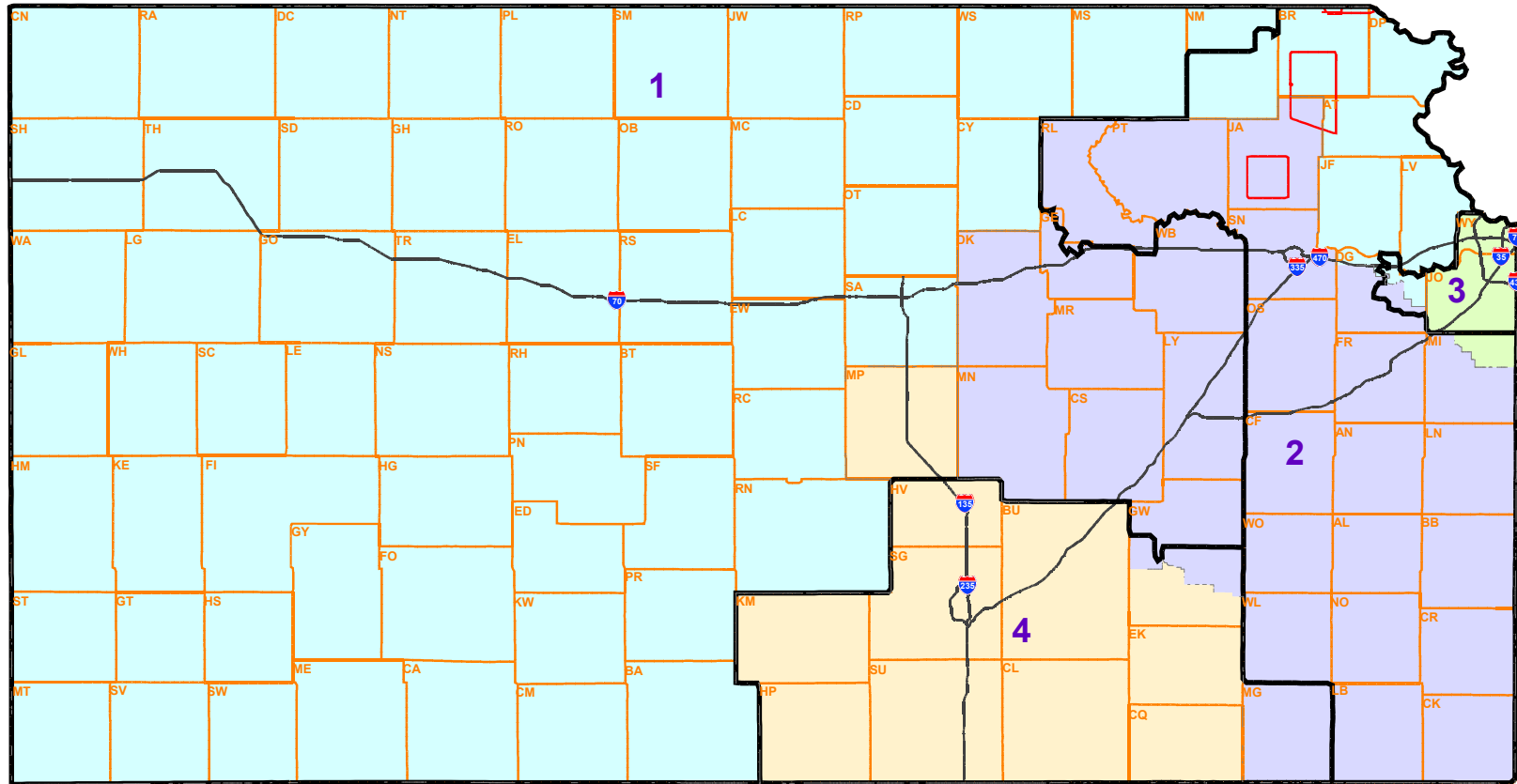
M5_Kansas Six for KLRD TR



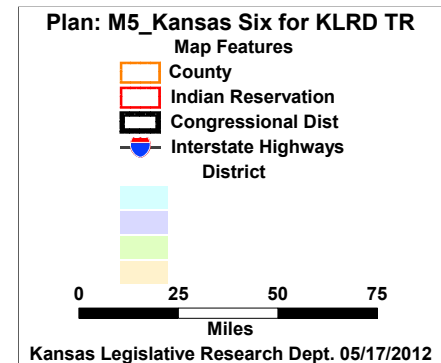
District	Population	Deviation	% Deviation
1	713280	0	0%
2	713280	0	0%
3	713279	-1	-0%
4	713279	-1	-0%



M5_Kansas Six for KLRD TR

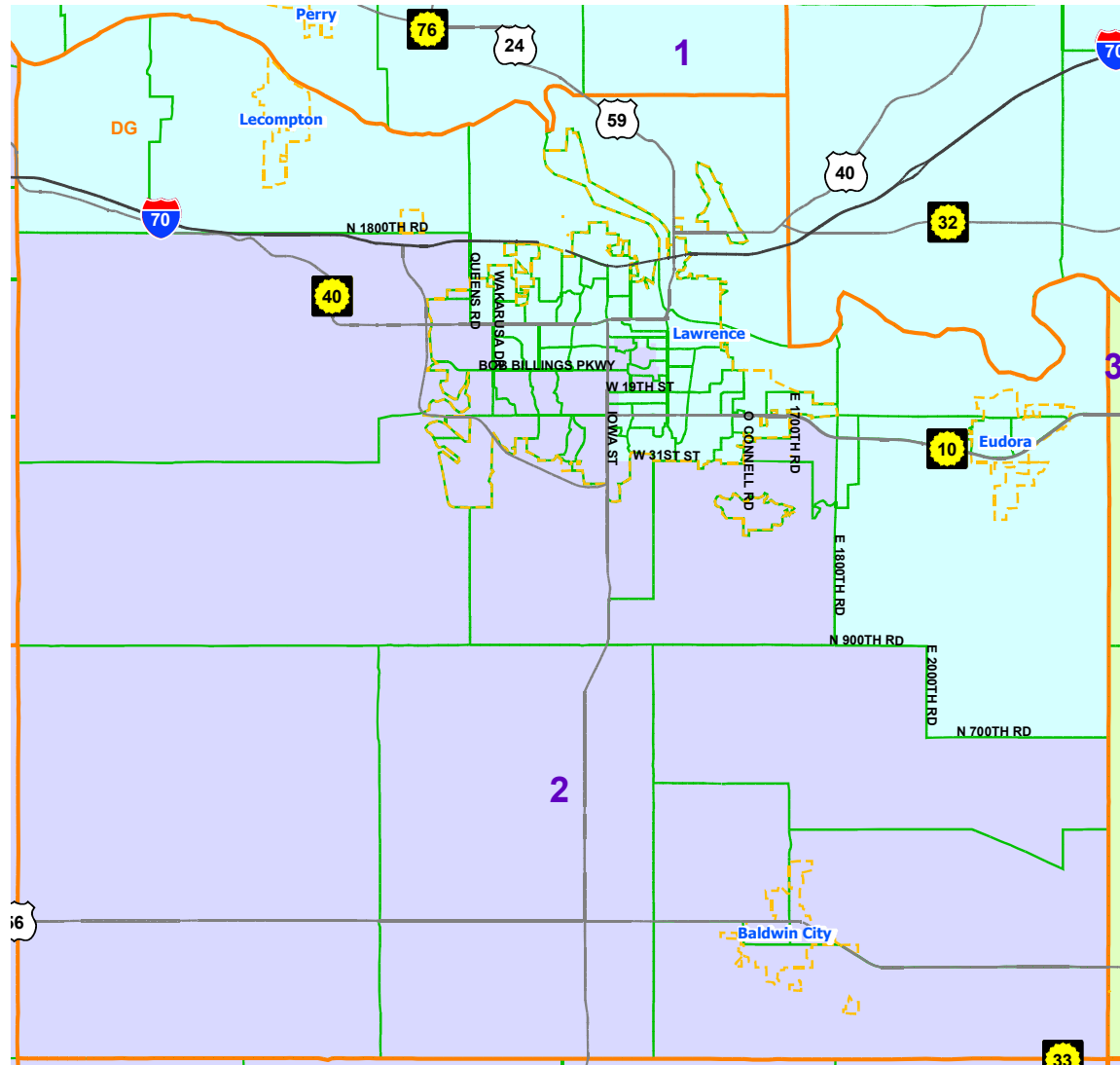
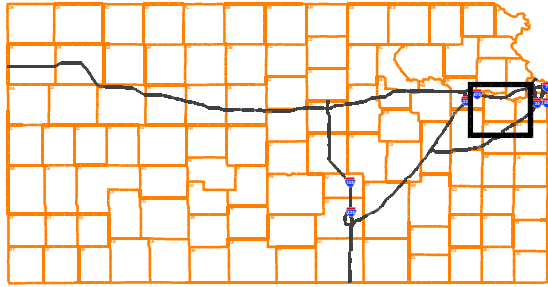


Black Lines Show Boundaries of Existing 2002 Congressional Districts.



M5_Kansas Six for KLRD TR

Detail of Douglas County



Plan: M5_Kansas Six for KLRD TR

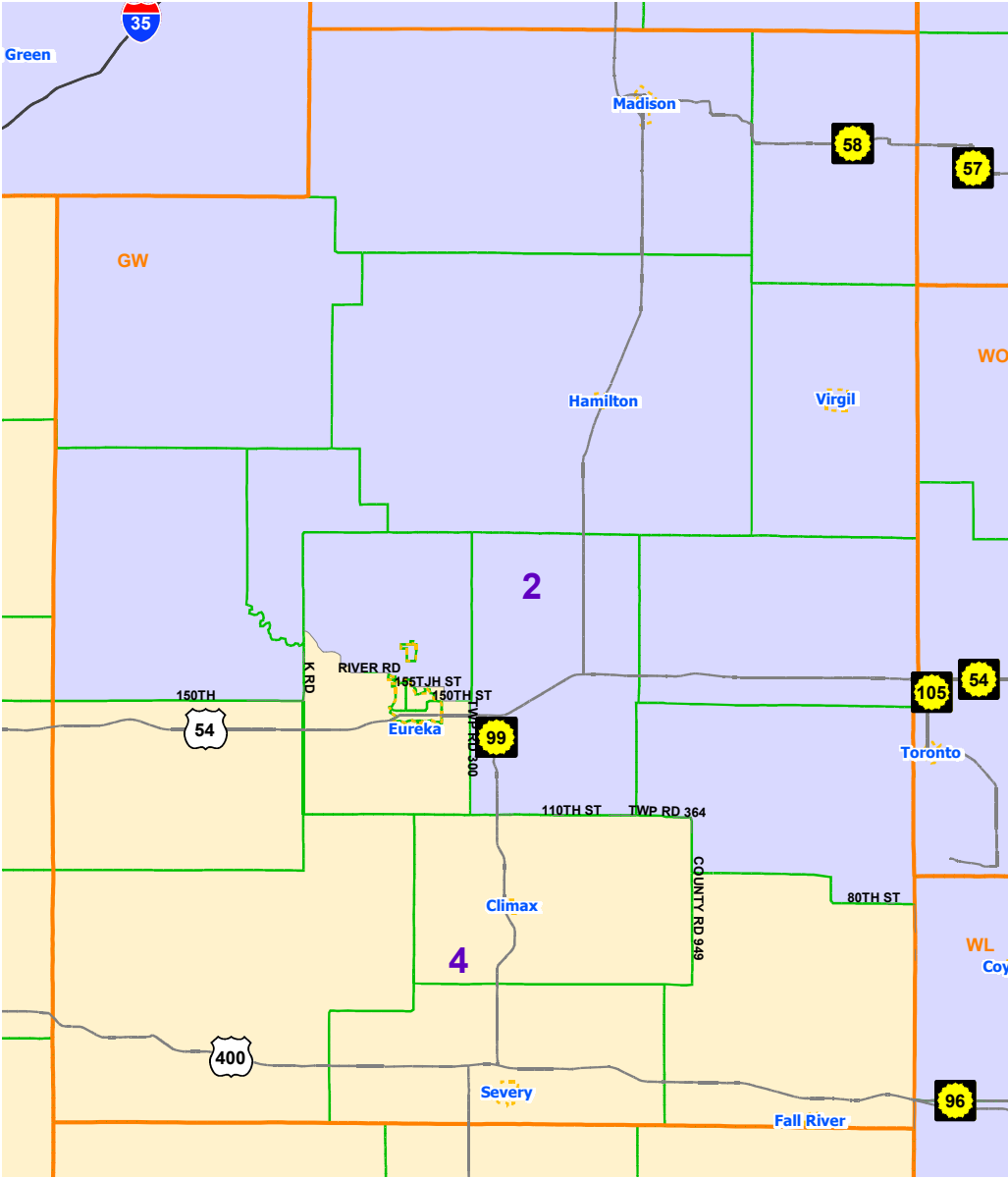
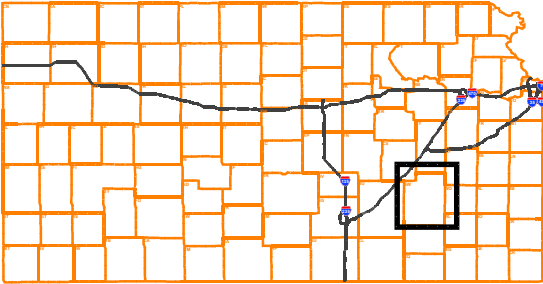
Map layers

- Voting District
- County
- Census Place
- I Interstate Highways
- H Streets
- U.S. Highways
- State Highways
- District

Miles

Kansas Legislative Research Dept. 05/17/2012

M5_Kansas Six for KLRD TR Detail of Greenwood County



Plan: M5_Kansas Six for KLRD TR

Map layers

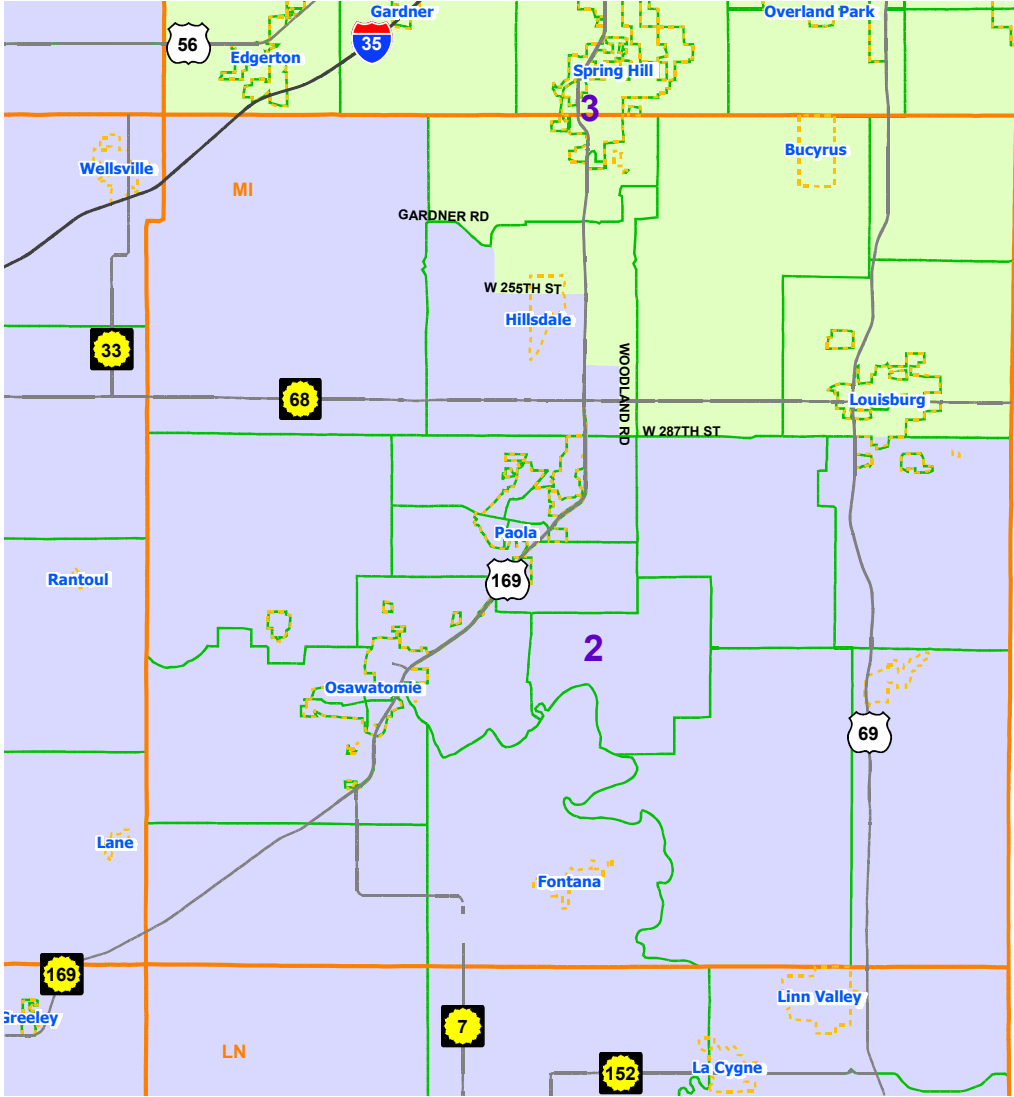
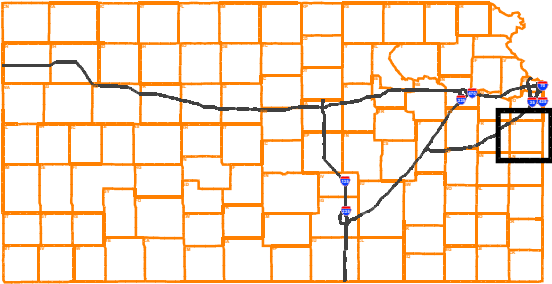
- Voting District
- County
- Census Place
- I-35 Interstate Highways
- Streets
- U.S. Highways
- State Highways
- District

0 3.3 6.7 10
Miles

Kansas Legislative Research Dept. 05/17/2012

M5_Kansas Six for KLRD TR

Detail of Miami County



Plan: M5_Kansas Six for KLRD TR

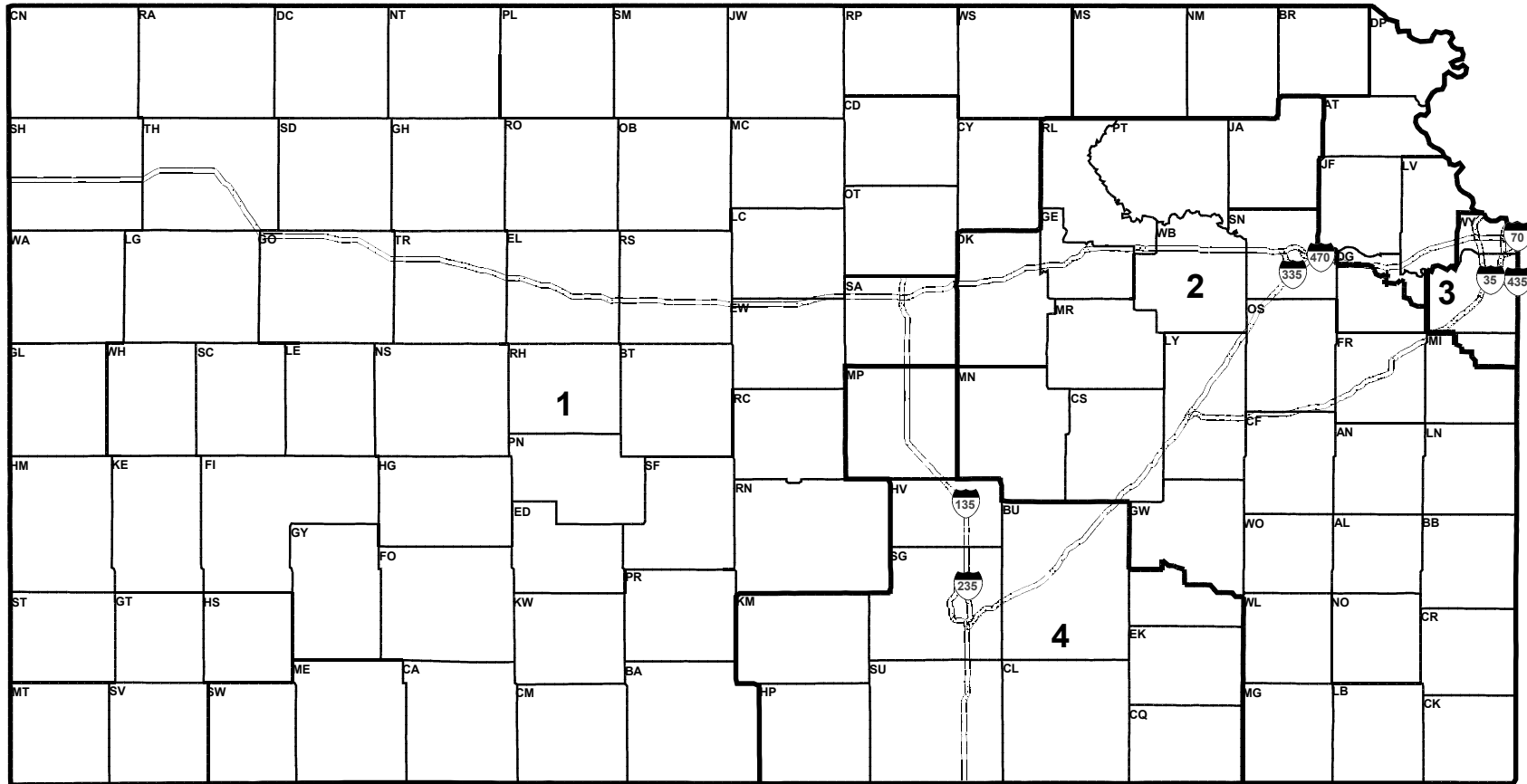
Map layers

- Voting District
- County
- Census Place
- I Interstate Highways
- S Streets
- U.S. Highways
- State Highways
- District

0 3 6 9
Miles

Kansas Legislative Research Dept. 05/17/2012

M5_Kansas Six for KLRD TR



District	Population	Deviation	% Deviation
1	713280	0	0%
2	713280	0	0%
3	713279	-1	-0%
4	713279	-1	-0%

Plan: M5_Kansas Six for KLRD TR
Map Features

- County
- Interstate Highways
- Districts

0 25 50 75
Miles

Kansas Legislative Research Dept. 05/17/2012

Plan: M5_Kansas_Six for KLRD TR
Plan Type: Congressional
Administrator: KLRD
User:

Population Summary Report

Thursday May 17, 2012

2:10 PM

DISTRICT	POPULATION	DEVIATION	% DEVN.
1	713,280	0	0.00
2	713,280	0	0.00
3	713,279	-1	0.00
4	713,279	-1	0.00

Total Population: 2,853,118

Ideal District Population: 713,280

Summary Statistics

Population Range: 713,279 to 713,280

Ratio Range: 1.00

Absolute Range: -1 to 0

Absolute Overall Range: 1.00

Relative Range: 0.00% to 0.00%

Relative Overall Range: 0.00%

Absolute Mean Deviation: 0.50

Relative Mean Deviation: 0.00%

Standard Deviation: 0.58